

**NOTICE!!**

**These documents have been scanned!**

**Do not place un-scanned documents beneath this notice!**

**Do not remove this notice from this file!**

GPO Jacket No. 560-102  
Print Order 61540  
Rise Business Services, LLC  
Job=AZ15 5/14/2019



Box Number= AZ15050



Claim Begin-End: AMC414065-AMC414070

1 Initial Receipt



AZ15050-1

AMC414065-AMC414430

**NO  
DOCUMENTS  
FOUND**

NO DOCUMENTS FOUND  
NO DOCUMENTS FOUND



**NOTICE!!**

**These documents have been scanned!**

**Do not place un-scanned documents beneath this notice!**

**Do not remove this notice from this file!**

GPO Jacket No. 560-102  
Print Order 61540  
Rise Business Services, LLC  
Job=AZ15 5/14/2019



Box Number= AZ15050



Claim Begin-End: AMC414065-AMC414070

2 Correspondence



AZ15050-1

AMC414065-AMC414430



# United States Department of the Interior

BUREAU OF LAND MANAGEMENT

Arizona State Office

One North Central Avenue, Suite 800

Phoenix, Arizona 85004-4427

[www.blm.gov/az/](http://www.blm.gov/az/)

DEC 13 2018



In Reply Refer To:

3830 (9200) PB

AMC414065, AMC415949, AMC416165, AMC416265, AMC416688

CERTIFIED MAIL - RETURN RECEIPT REQUESTED No. 9214 8901 9403 8376 0856 89

## DECISION

CREIG ADAY AND VIRGINIA DAVIS  
384 ECHO CT  
SAN BERNARDINO, CA 92404-1713

:  
:  
:

This decision affects those claims  
shown in the block below.

---

AMC414065, AMC415949, AMC416168, AMC416169, AMC416265, AMC416688  
THROUGH AMC416691  
LOST PICK #3, LOST PICK #7 THROUGH LOST PICK #14

---

## MINING CLAIMS DECLARED FORFEITED

The mining claims listed above have been declared forfeited as of September 1, 2018, for failure to timely file the required maintenance fee payment or small miner's maintenance fee waiver (waiver).

Claimants are required to pay an annual non-refundable maintenance fee of \$155 per 20 acres or portion thereof, or submit a waiver, on or before September 1 of each year. These requirements were established by 30 U.S.C. 28f-l, as amended, and 43 CFR 3834 and 3835.

Our records do not show receipt of a maintenance fee payment or small miner waiver filed on or before the due date. Therefore, the claims listed above are forfeited.

## Reclamation Requirements

This decision does not relieve you of the liability for reclamation of all areas disturbed by your activities on lands covered by the subject mining claim(s) and/or site(s). After you complete the reclamation, you must notify the authorized officer of the appropriate surface managing agency so that the authorized officer may conduct a final site inspection and determine whether you may

be released from liability. If you fail to reclaim the land to the satisfaction of the authorized officer, the surface management agency may cite you for noncompliance under its surface management regulations. For land administered by the Bureau of Land Management (BLM), if you fail to reclaim the land to the satisfaction of the authorized officer as required in 43 CFR Subpart 3809, the BLM will issue an order of noncompliance under 43 CFR 3809.601(a). If you fail to comply with the non-compliance order, BLM may take further action under 43 CFR 3809.604. Failure to conduct reclamation is a prohibited act that may subject you to criminal penalties. See 43 CFR 3809.605(h) and 43 CFR 3809.700.

### Appeal Procedures

This decision may be appealed to the Interior Board of Land Appeals, Office of the Secretary, in accordance with the regulations contained in 43 CFR, Part 4, and the enclosed Form 1842-1. If an appeal is taken, your notice of appeal must be filed in this office (at the above address) within 30 days from receipt of this decision. The appellant has the burden of showing that the decision appealed from is in error.

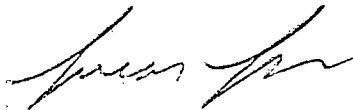
If you wish to file a petition pursuant to regulation 43 CFR 4.21 (58 FR 4939, January 19, 1993) for a stay of the effectiveness of this decision during the time that your appeal is being reviewed by the Board, the petition for a stay must accompany your notice of appeal. A petition for a stay is required to show sufficient justification based on the standards listed below. Copies of the notice of appeal and petition for a stay **must** also be submitted to each party named in this decision and to the Interior Board of Land Appeals and to the appropriate Office of the Solicitor (see 43 CFR 4.413) at the same time the original documents are filed with this office. If you request a stay, you have the burden of proof to demonstrate that a stay should be granted.

### Standards for Obtaining a Stay

Except as otherwise provided by law or other pertinent regulation, a petition for a stay of a decision pending appeal shall show sufficient justification based on the following standards:

- (1) The relative harm to the parties if the stay is granted or denied,
- (2) The likelihood of the appellant's success on the merits,
- (3) The likelihood of immediate and irreparable harm if the stay is not granted, and
- (4) Whether the public interest favors granting the stay.

Please include your AMC serial number(s) on all correspondence. If additional information is required, please call Pauline Brown at 602-417-9360.



Lucas Lucero  
Deputy State Director  
Lands, Minerals, and Energy Division

Enclosure




**Return address:**

US Department of the Interior  
Bureau of Land Management  
1 N Central Ave Ste 800  
Phoenix, AZ 85004

**Recipient address:**

CREIG ADAY AND VIRGINIA DAVIS  
384 ECHO CT  
SAN BERNARDINO CA 92404-1713

---

**USPS CERTIFIED MAIL**

---

**9214 8901 9403 8376 0856 89**

---

**USPS Tracking Label Number: 9214 8901 9403 8376 0856 89**

| USPS Tracking History                   | Postal Facility   | ZIP   | Date       | Time  |
|---|-------------------|-------|------------|-------|
| PRE-SHIPMENT INFO SENT USPS AWAITS ITEM | PHOENIX,AZ        | 85004 | 12/13/2018 | 10:25 |
| ORIGIN ACCEPTANCE                       | PHOENIX,AZ        | 85004 | 12/17/2018 | 20:25 |
| PROCESSED THROUGH USPS FACILITY         | PHOENIX,AZ        | 85026 | 12/17/2018 | 21:40 |
| DEPART USPS FACILITY                    | PHOENIX,AZ        | 85026 | 12/18/2018 | 09:19 |
| PROCESSED THROUGH USPS FACILITY         | SAN BERNARDINO,CA | 92403 | 12/18/2018 | 14:47 |
| DELIVERED LEFT WITH INDIVIDUAL          | SAN BERNARDINO,CA | 92404 | 12/19/2018 | 11:07 |



Date Produced: 12/24/2018

ConnectSuite Inc.:

The following is the delivery information for Certified Mail™/RRE item number 9214 8901 9403 8376 0856 89. Our records indicate that this item was delivered on 12/19/2018 at 11:07 a.m. in SAN BERNARDINO, CA 92404. The scanned image of the recipient information is provided below.

Signature of Recipient :

A handwritten signature in black ink, appearing to read "J. M. ...".

Address of Recipient :

A handwritten address in black ink, appearing to read "304 Echo Ct.".

Thank you for selecting the Postal Service for your mailing needs. If you require additional assistance, please contact your local post office or Postal Service representative.

Sincerely,  
United States Postal Service

The customer reference number shown below is not validated or endorsed by the United States Postal Service. It is solely for customer use.

Customer Reference Number: C1127157.6484710

**SENDER: COMPLETE THIS SECTION**

- Complete items 1, 2, and 3. Also complete item 4 if Restricted Delivery is desired.
- Print your name and address on the reverse so that we can return the card to you.
- Attach this card to the back of the mailpiece, or on the front if space permits.

1. Article Addressed to:

2014 DEC 30 P 2:30

RICHARD RUE AND PHOENIX, ARIZONA  
RICHARD RUE-ROMAN  
P.O. BOX 27606  
TUCSON, AZ. 85726-7606  
9310/PB/AMC414065

2. Article Number

(Transfer from service label)

7013 0600 0001 7593 8167

**COMPLETE THIS SECTION ON DELIVERY**

A. Signature

X

Richard Rue

☐ Agent☒ Addressee

B. Received by (Printed Name)

Richard Rue

C. Date of Delivery

12/29/14

D. Is delivery address different from item 1?

☐ Yes

If YES, enter delivery address below:

☒ No

3. Service Type


☐ Certified Mail☐ Express Mail☐ Registered☐ Return Receipt for Merchandise☐ Insured Mail☐ C.O.D.

4. Restricted Delivery? (Extra Fee)

☐ Yes



UNITED STATES POSTAL SERVICE



First-Class Mail  
Postage & Fees Paid  
USPS  
Permit No. G-10

- Sender: Please print your name, address, and ZIP+4 in this box •

U.S. Department of the Interior  
Bureau of Land Management  
Arizona State Office  
One North Central Avenue  
Phoenix, AZ 85004-4427



# United States Department of the Interior

BUREAU OF LAND MANAGEMENT

Arizona State Office

One North Central Avenue, Suite 800

Phoenix, Arizona 85004-4427

www.blm.gov/az/



**December 10, 2014**

In Reply Refer To:

3800 (9310) PB

AMC414065

CERTIFIED MAIL - RETURN RECEIPT REQUESTED No. 7013 0600 0001 7593 8167

## DECISION

RICHARD RUE AND  
RICHARD RUE-ROMAN  
P.O. BOX 27606  
TUCSON, AZ. 85726-7606

: This decision affects those claims shown  
: in the block below.  
:  
:

---

AMC414068  
BOULDER GOLD #2

---

## MINING CLAIMS DECLARED FORFEIT

The mining claims listed above have been declared forfeit as of September 1, 2014, for failure to timely file the required maintenance fee payment or small miner's maintenance fee waiver (waiver).

Claimants are required to pay an annual non-refundable maintenance fee of \$155 per 20 acres or portion thereof, or submit a waiver, on or before September 1 of each year. In accordance with Title 43 Code of Federal Regulations (CFR) 1822.14, because September 1, 2014, fell on a holiday, the payment was due the next business day, September 2, 2014. These requirements were established by 30 U.S.C. 28f-l, as amended, and 43 CFR 3834 and 3835.

Our records do not show receipt of a maintenance fee payment or small miner waiver filed on or before the due date. Therefore, the claims listed above are forfeit.

## Reclamation Requirements

This decision does not relieve you of the liability for reclamation of all areas disturbed by your activities on lands covered by the subject mining claim(s) and/or site(s). After you complete the reclamation, you must notify the authorized officer of the appropriate surface managing agency so that the authorized officer may conduct a final site inspection and determine whether you may be released from liability. If you fail to reclaim the land to the satisfaction of the authorized officer,

DD  
1/28/15

the surface management agency may cite you for noncompliance under its surface management regulations. For land administered by the Bureau of Land Management (BLM), if you fail to reclaim the land to the satisfaction of the authorized officer as required in 43 CFR Subpart 3809, BLM will issue an order of noncompliance under 43 CFR 3809.601(a). If you fail to comply with the non-compliance order, BLM may take further action under 43 CFR 3809.604. Failure to conduct reclamation is a prohibited act that may subject you to criminal penalties. See 43 CFR 3809.605(h) and 43 CFR 3809.700.

### **Appeal Procedures**

This decision may be appealed to the Interior Board of Land Appeals, Office of the Secretary, in accordance with the regulations contained in 43 CFR, Part 4, and the enclosed Form 1842-1. If an appeal is taken, your notice of appeal must be filed in this office (at the above address) within 30 days from receipt of this decision. The appellant has the burden of showing that the decision appealed from is in error.

If you wish to file a petition pursuant to regulation 43 CFR 4.21 (58 FR 4939, January 19, 1993) for a stay of the effectiveness of this decision during the time that your appeal is being reviewed by the Board, the petition for a stay must accompany your notice of appeal. A petition for a stay is required to show sufficient justification based on the standards listed below. Copies of the notice of appeal and petition for a stay **must** also be submitted to each party named in this decision and to the Interior Board of Land Appeals and to the appropriate Office of the Solicitor (see 43 CFR 4.413) at the same time the original documents are filed with this office. If you request a stay, you have the burden of proof to demonstrate that a stay should be granted.

### **Standards for Obtaining a Stay**

Except as otherwise provided by law or other pertinent regulation, a petition for a stay of a decision pending appeal shall show sufficient justification based on the following standards:

- (1) The relative harm to the parties if the stay is granted or denied,
- (2) The likelihood of the appellant's success on the merits,
- (3) The likelihood of immediate and irreparable harm if the stay is not granted, and
- (4) Whether the public interest favors granting the stay.

Please include your AMC serial number(s) on all correspondence. If additional information is required, please call Pauline Brown at 602-417-9360.

Sincerely,



Rebecca Heick  
Acting Deputy State Director  
Division of Lands and Minerals

Enclosure(s)



**SENDER: COMPLETE THIS SECTION**

- Complete items 1, 2, and 3. Also complete item 4 if Restricted Delivery is desired.
- Print your name and address on the reverse so that we can return the card to you.
- Attach this card to the back of the mailpiece, or on the front if space permits.

1. Article Addressed to:

CREIG ADAY AND VIRGINIA DAVIS  
384 ECHO COURT  
SAN BERNADINO, CA 92404-1713

416265 / 416688

A2931 / RM / 414065 / 415949 / 416165

2. Article Number

(Transfer from service label)

7014 0150 0000 5453 3062

**COMPLETE THIS SECTION ON DELIVERY**

A. Signature

X

*Chris Aday*

☐ Agent

☐ Addressee

B. Received by (Printed Name)

*Chris Aday*

C. Date of Delivery

*11/12*

D. Is delivery address different from item 1?

☐ Yes

If YES, enter delivery address below:

☐ No

2014 NOV 14 P 3:35

PHOENIX, ARIZONA

3. Service Type

☒

Certified Mail®

☐ Priority Mail Express™

☐ Registered

☐ Return Receipt for Merchandise

☐ Insured Mail

☐ Collect on Delivery

4. Restricted Delivery? (Extra Fee)

☐ Yes

UNITED STATES POSTAL SERVICE

12 NOV 2014 PM 2:17

First-Class Mail  
Postage & Fees Paid  
USPS  
Permit No. G-10

- Sender: Please print your name, address, and ZIP+4® in this box•

U.S. DEPARTMENT OF THE INTERIOR  
BUREAU OF LAND MANAGEMENT  
ARIZONA STATE OFFICE  
ONE NORTH CENTRAL AVENUE, SUITE 800  
PHOENIX, AZ 85004-4427



# United States Department of the Interior

BUREAU OF LAND MANAGEMENT

Arizona State Office

One North Central Avenue, Suite 800

Phoenix, Arizona 85004-4427

[www.blm.gov/az/](http://www.blm.gov/az/)



OCT 30 2014

In Reply Refer To:

3800 (9310) RM

AMC414065, AMC415949, AMC416165,

AMC416265, AMC416688

CERTIFIED MAIL - RETURN RECEIPT REQUESTED No. 7014 0150 0000 5453 3062

## NOTICE

CREIG ADAY AND VIRGINIA DAVIS  
384 ECHO COURT  
SAN BERNADINO, CA 92404-1713

This Notice Affects Those Claims  
Shown in the Block Below.

---

AMC414065, AMC415949, AMC416168, AMC416169, AMC416265,  
AMC416688-AMC416691  
LOST PICK #3, LOST PICK #7-LOST PICK #14

---

### Affidavit of Performance of Annual Work or Notice of Intent to Hold Discrepancies

We have received your Affidavit of Performance of Annual Work (POL) or Notice of Intent to Hold (NOI) for the 2014 assessment year for the mining claims listed above. However, there was a discrepancy as noted below:

We received the processing fee but did not receive the POL document. You must submit the document on or before December 30, 2014, or your mining claims will be closed. Enclosed is a POL form for your use.

Please correct the discrepancy and submit the requested documents or fee within 30 days from your receipt of this letter. If we do not receive the correct documents or processing fee within this 30-day time frame the claims will be declared forfeited.

POL RECEIVED  
11/19/2014. 480  
ENTERED 11/21/2014.  
RM



If additional information is required, please contact RéAnn Myers at 602-417-9413. Please include your AMC serial number(s) on all correspondence.

Sincerely,

A handwritten signature in cursive script that reads "Rebecca Heick".

Rebecca Heick  
Acting Deputy State Director  
Lands and Minerals Division

Enclosure

**SENDER: COMPLETE THIS SECTION**

- Complete items 1, 2, and 3. Also complete item 4 if Restricted Delivery is desired.
- Print your name and address on the reverse so that we can return the card to you.
- Attach this card to the back of the mailpiece, or on the front if space permits.

## 1. Article Addressed to:

CARMEN and SCOT STARHEIM  
2674 N. WOODFIELD DR.  
WASILLA, AK 99654-2818  
9310/RE/AMC414065

## 2. Article Number

(Transfer from service label)

7013 0600 0001 7593 8846

**COMPLETE THIS SECTION ON DELIVERY**

## A. Signature

X

Carmen M. Starheim

☐ Agent☐ Addressee

## B. Received by (Printed Name)

C. Starheim

## C. Date of Delivery

2/3/14

## D. Is delivery address different from item 1?

☐ Yes

If YES, enter delivery address below:

☒ No

2014 FEB 10 P 3:10

PHOENIX, ARIZONA


## 3. Service Type

☐ Certified Mail☐ Express Mail☐ Registered☐ Return Receipt for Merchandise☐ Insured Mail☐ C.O.D.

## 4. Restricted Delivery? (Extra Fee)

☐ Yes

UNITED STATES POSTAL SERVICE



First-Class Mail  
Postage & Fees Paid  
USPS  
Permit No. G-10

- Sender: Please print your name, address, and ZIP+4 in this box •

**U.S. DEPARTMENT OF THE INTERIOR  
BUREAU OF LAND MANAGEMENT  
ARIZONA STATE OFFICE  
ONE NORTH CENTRAL AVENUE, SUITE 800  
PHOENIX, AZ 85004-4427**



# United States Department of the Interior

BUREAU OF LAND MANAGEMENT

Arizona State Office

One North Central Avenue, Suite 800

Phoenix, Arizona 85004-4427

[www.blm.gov/az/](http://www.blm.gov/az/)

**JAN 29 2014**



In Reply Refer To:  
3800 (9310) RE  
AMC414065

CERTIFIED MAIL - RETURN RECEIPT REQUESTED No. 7013 0600 0001 7593 8846

## DECISION

CARMEN and SCOT STARHEIM  
2674 N. WOODFIELD DR.  
WASILLA, AK 99654-2818

:  
: This decision affects those claims shown  
: in the block below.

---

AMC414069  
BOULDER GOLD #3

---

## MINING CLAIMS DECLARED FORFEIT

The mining claims listed above have been declared forfeit as of September 1, 2013, for failure to timely file the required maintenance fee payment or small miner's maintenance fee waiver (waiver).

Claimants are required to pay an annual non-refundable maintenance fee of \$140 per 20 acres, or submit a waiver, on or before September 1 of each year. (In accordance with 43 CFR 1822.14, because September 1, 2013, fell on a Sunday and Monday was a holiday, the payment was due the next business day, September 3, 2013.) These requirements were established by 30 U.S.C. 28f-1, as amended, and 43 Code of Federal Regulations (CFR) 3834 and 3835.

Our records do not show receipt of a maintenance fee payment or small miner waiver filed on or before the due date. Therefore, the claims listed above are forfeit.

This decision does not relieve you of the liability for reclamation of all areas disturbed by your activities on lands covered by the subject mining claim(s) and/or site(s). After you complete the reclamation, you must notify the authorized officer of the appropriate surface managing agency so that the authorized officer may conduct a final site inspection and determine whether you may be released from liability. If you fail to reclaim the land to the satisfaction of the authorized officer, the surface management agency may cite you for noncompliance under its surface management regulations.



For land administered by the Bureau of Land Management (BLM), if you fail to reclaim the land to the satisfaction of the authorized officer as required in 43 CFR Subpart 3809, BLM will issue an order of noncompliance under 43 CFR 3809.601(a). If you fail to comply with the non-compliance order, BLM may take further action under 43 CFR 3809.604. Failure to conduct reclamation is a prohibited act that may subject you to criminal penalties. See 43 CFR 3809.605(h) and 43 CFR 3809.700.

### **Appeal Procedures**

This decision may be appealed to the Interior Board of Land Appeals, Office of the Secretary, in accordance with the regulations contained in 43 CFR, Part 4, and the enclosed Form 1842-1. If an appeal is taken, your notice of appeal must be filed in this office (at the above address) within 30 days from receipt of this decision. The appellant has the burden of showing that the decision appealed from is in error.

If you wish to file a petition pursuant to regulation 43 CFR 4.21 (58 FR 4939, January 19, 1993) for a stay of the effectiveness of this decision during the time that your appeal is being reviewed by the Board, the petition for a stay must accompany your notice of appeal. A petition for a stay is required to show sufficient justification based on the standards listed below. Copies of the notice of appeal and petition for a stay **must** also be submitted to each party named in this decision and to the Interior Board of Land Appeals and to the appropriate Office of the Solicitor (see 43 CFR 4.413) at the same time the original documents are filed with this office. If you request a stay, you have the burden of proof to demonstrate that a stay should be granted.

### **Standards for Obtaining a Stay**

Except as otherwise provided by law or other pertinent regulation, a petition for a stay of a decision pending appeal shall show sufficient justification based on the following standards:

- (1) The relative harm to the parties if the stay is granted or denied,
- (2) The likelihood of the appellant's success on the merits,
- (3) The likelihood of immediate and irreparable harm if the stay is not granted, and
- (4) Whether the public interest favors granting the stay.

Please include your AMC serial number(s) on all correspondence. If additional information is required, please call Rod Ebert, at 602-417-9397.



Rebecca Heick  
Group Administrator  
Lands and Minerals

Enclosure:  
Appeal Form 1842-1



# United States Department of the Interior

BUREAU OF LAND MANAGEMENT

Arizona State Office

One North Central Avenue, Suite 800

Phoenix, Arizona 85004-4427

[www.blm.gov/az/](http://www.blm.gov/az/)

December 31, 2012



In Reply Refer To:

3800 (9310) TS

AMC402008, AMC402014, AMC403086, AMC403152, AMC403748, AMC404155, AMC408632, AMC395581, AMC403748, AMC404155, AMC409631, AMC411275, **AMC414065**, AMC411275, AMC414465

CERTIFIED MAIL - RETURN RECEIPT REQUESTED No. 7012 2210 0000 8675 4500

## DECISION

BIGELOW ERIN, MEGAN, SHEILA, TED : This decision affects those claims shown  
PO BOX 448 : in the block below:  
KIRKLAND, AZ 86332-0448 :

---

SEE ATTACHMENT  
SEE ATTACHMENT

---

## MINING CLAIMS DECLARED FORFEITED

The mining claims listed above have been declared forfeited for failure to file the required maintenance fee payment or small miner's maintenance fee waiver (waiver).

Claimants are required to pay an annual non-refundable maintenance fee of \$140, or submit a waiver, on or before September 1 of each year. These requirements were established by 30 (United States Code) 28-f-k, as amended, and 43 Code of Federal Regulations (CFR) 3834 and 3835.

Our records do not show receipt of a maintenance fee payment, or waiver received on or before September 1, 2012, for the 2013 assessment year, for the claims listed above. Therefore, the claims are forfeited.

This decision does not relieve you of the liability for reclamation of all areas disturbed by your activities on lands covered by the subject mining claim(s) and/or site(s). After you complete the reclamation, you must notify the authorized officer of the appropriate surface managing agency so that the authorized officer may conduct a final site inspection and determine whether you may be released from liability.

If you fail to reclaim the land to the satisfaction of the authorized officer, the surface management agency may cite you for noncompliance under its surface management regulations.

For land administered by the Bureau of Land Management (BLM), if you fail to reclaim the land to the satisfaction of the authorized officer as required in 43 CFR Subpart 3809, BLM will issue an order of noncompliance under 43 CFR 3809.601(a). If you fail to comply with the noncompliance order, BLM may take further action under 43 CFR 3809.604. Failure to conduct reclamation is a prohibited act that may subject you to criminal penalties. See 43 CFR 3809.605(h) and 43 CFR 3809.700.

This decision may be appealed to the Interior Board of Land Appeals, Office of the Secretary, in accordance with the regulations contained in 43 CFR, Part 4, and the enclosed Form 1842-1. If an appeal is taken, your notice of appeal must be filed in this office (at the above address) within 30 days from receipt of this decision. The appellant has the burden of showing that the decision appealed from is in error.

If you wish to file a petition pursuant to regulation 43 CFR 4.21 (58 FR 4939, January 19, 1993) for a stay of the effectiveness of this decision during the time that your appeal is being reviewed by the Board, the petition for a stay must accompany your notice of appeal. A petition for a stay is required to show sufficient justification based on the standards listed below. Copies of the notice of appeal and petition for a stay **must** also be submitted to each party named in this decision and to the Interior Board of Land Appeals and to the appropriate Office of the Solicitor (see 43 CFR 4.413) at the same time the original documents are filed with this office. If you request a stay, you have the burden of proof to demonstrate that a stay should be granted.

#### Standards for Obtaining a Stay

Except as otherwise provided by law or other pertinent regulation, a petition for a stay of a decision pending appeal shall show sufficient justification based on the following standards:

- (1) The relative harm to the parties if the stay is granted or denied,
- (2) The likelihood of the appellant's success on the merits,
- (3) The likelihood of immediate and irreparable harm if the stay is not granted, and
- (4) Whether the public interest favors granting the stay.

Please include your AMC serial number(s) on all correspondence. If additional information is required, please call Tony Smith @ 602-417-9355.



Rebecca Heick  
Group Administrator  
Lands and Minerals

Enclosures

Appeal Form 1842-1

**SENDER: COMPLETE THIS SECTION**

- Complete items 1, 2, and 3. Also complete item 4 if Restricted Delivery is desired.
- Print your name and address on the reverse so that we can return the card to you.
- Attach this card to the back of the mailpiece, or on the front if space permits.

1. Article Addressed to:

Ted Bigelow, Sheila Bigelow  
P.O. Box 448  
Kirkland, AZ 86332-0448

AMC414065 (RE)

2. Article Number

(Transfer from service label)

**COMPLETE THIS SECTION ON DELIVERY**

A. Signature

X

Sheila Bigelow

☐ Agent☐ Addressee

B. Received by (Printed Name)

Sheila Bigelow

C. Date of Delivery

12-5-12

D. Is delivery address different from item 1? ☐ YesIf YES, enter delivery address below: ☐ No

3. Service Type

☐ Certified Mail☐ Express Mail☐ Registered☐ Return Receipt for Merchandise☐ Insured Mail☐ C.O.D.


4. Restricted Delivery? (Extra Fee)

☐ Yes

7012 2210 0000 8675 0663



UNITED STATES POSTAL SERVICE



First-Class Mail  
Postage & Fees Paid  
USPS  
Permit No. G-10

- Sender: Please print your name, address, and ZIP+4 in this box •

Bureau of Land Management <sup>RE</sup>  
Arizona State Office (AZ931-AT)  
One North Central Avenue, Ste 800  
Phoenix, AZ 85004-4427



In Reply Refer To:  
3800 (9310) RE  
AMC414065

CERTIFIED MAIL - RETURN RECEIPT REQUESTED No. 7012 2210 0000 8675 663

NOTICE

Ted Bigelow                Sheila Bigelow  
P.O. Box 448  
Kirkland, AZ 86332-0448

---

AMC414069  
Boulder Gold #3

---

Mining Claim Location Notice(s) – Amendment(s) Required

Pursuant to Title 43 Code of Federal Regulations (CFR) 3832.1, this office received your notices of location for recording mining claims. In accordance with 43 CFR 3832.12, the claims listed above cannot be accepted as filed and must be amended as noted below.

Your placer claim exceeds the allowable acres for the number of locators. A placer claim cannot exceed 20 acres per individual locator, up to a maximum of 160 acres (with 8 locators). You have 2 locators and 41.12 acres.

You must file an amendment for each claim listed above to correct the defects identified. There is a \$10 BLM processing fee for each amendment. We must receive the amendments within 30 days of your receipt of this notice. If the amendments are not received within the 30-day timeframe the mining claims will be declared null and void.

If additional information is required, please contact Rod Ebert at 602-417-9397. Please include your AMC serial number(s) on all correspondence.

Rebecca Heick  
Group Administrator  
Lands and Minerals

Enclosures

**SENDER: COMPLETE THIS SECTION**

- Complete items 1, 2, and 3. Also complete item 4 if Restricted Delivery is desired.
- Print your name and address on the reverse so that we can return the card to you.
- Attach this card to the back of the mailpiece, or on the front if space permits.

1. Article Addressed to:

PARKER JAMES, ET AL  
PO BOX 1231  
GRAHAM, TX 76450-1231

AMC414066


2. Article Number

(Transfer from service label)

**COMPLETE THIS SECTION ON DELIVERY**

A. Signature

X

☐ Agent☐ Addressee

B. Received by (Printed Name)

JAMES R PARKER

C. Date of Delivery

D. Is delivery address different from item 1?

☐ Yes

If YES, enter delivery address below:

☐ No

3. Service Type

☐ Certified Mail☐ Registered☐ Insured Mail☐ Express Mail☐ Return Receipt for Merchandise☐ C.O.D.


4. Restricted Delivery? (Extra Fee)

☐ Yes

7011 2970 0002 3234 9273



UNITED STATES POSTAL SERVICE



First-Class Mail  
Postage & Fees Paid  
USPS  
Permit No. G-10

- Sender: Please print your name, address, and ZIP+4 in this box •

Bureau of Land Management  
Arizona State Office  
One North Central Avenue, Ste 800  
Phoenix, AZ 85004-4427





# United States Department of the Interior

BUREAU OF LAND MANAGEMENT

Arizona State Office

One North Central Avenue, Suite 800

Phoenix, Arizona 85004-4427

[www.blm.gov/az/](http://www.blm.gov/az/)



In Reply Refer To:  
3800 (9310) AT  
AMC414065

CERTIFIED MAIL – RETURN RECEIPT REQUEST 7011 2970 0002 3234 9273

## NOTICE

PARKER JAMES, ET AL  
PO BOX 1231  
GRAHAM, TX 76450

This Notice Affects Those Claims  
Shown in the Block Below.

---

AMC414066  
LOST PICK #6

---

### 2013 Maintenance Fees - Additional Fees Required

Your maintenance fee payment for the 2013 assessment year, in the amount of \$140 per claim, for the placer claims listed above, has been received and is insufficient. **The total due on your claim(s) is: \$140.**

In accordance with the Consolidated Appropriations Act of 2012, Public Law 112-74 (125 Stat 1047), and FR44155-44158 (2012) Congress changed the way maintenance fees for placer mining claims are assessed. Instead of charging the maintenance fee on a per-claim basis, Congress stated that the fee, which is currently \$140, will be assessed on each 20 acre parcel of a placer claim or portion thereof.

Insufficient payment of the annual maintenance fee for the 2013 assessment year is a curable defect. **Therefore you are required to do one of the following within 30 days of receipt of this notice or your claim(s) will be declared forfeited:** 1) submit additional fees of \$140 per 20-acres or portion thereof based on the full acreage of the claim, or 2) amend the claim(s) to reduce the acres so a lesser fee is due and submit any additional fees due; or 3) relinquish the claim(s) in their entirety, in which case BLM will refund the maintenance fees you have already paid for the 2013 assessment year.

If you choose to amend the claims to reduce the acres, you must submit an amended location notice for each claim, with an accurate description and dimensions of the reduced claim, along with a map depicting the reduced claim, and a \$10 processing fee per amendment. An amendment must also be recorded at the county. If the amended claim contains more than 20 acres, calculate the additional fees due and submit those fees with the amendment(s).

pd \$140 11/15/12 AT

Please include your Arizona Mining Claim (AMC) serial number(s) and claim name(s) when submitting the additional fees, and note that you are paying additional fees due. If additional information is required, please contact Amy Thrower at 602-417-9334.

A handwritten signature in cursive script that reads "Rebecca Heick".

Rebecca Heick  
Group Administrator  
Lands and Minerals

# SENDER: COMPLETE THIS SECTION

- Complete items 1, 2, and 3. Also complete item 4 if Restricted Delivery is desired.
- Print your name and address on the reverse so that we can return the card to you.
- Attach this card to the back of the mailpiece, or on the front if space permits.

1. Article Addressed to:

Richard Rue, Roman Richard Rue  
P.O. Box 27606  
Tucson, AZ 85726-7606

AMC414065 (RE)

2. Article Number

(Transfer from service label)

7012 2210 0000 8675 0656

# COMPLETE THIS SECTION ON DELIVERY

A. Signature

X

*Richard Rue*

☐ Agent

☒ Addressee

B. Received by (Printed Name)

*Richard Rue*

C. Date of Delivery

*12/6/12*

D. Is delivery address different from item 1?

☐ Yes

If YES, enter delivery address below:

☐ No

3. Service Type

☐ Certified Mail

☐ Express Mail

☐ Registered

☐ Return Receipt for Merchandise

☐ Insured Mail

☐ C.O.D.

4. Restricted Delivery? (Extra Fee)


☐ Yes



UNITED STATES POSTAL SERVICE

PHOENIX AZ 85004

06 DEC 2012 PM 3:11




First-Class Mail  
Postage & Fees Paid  
USPS  
Permit No. G-10

- Sender: Please print your name, address, and ZIP+4 in this box •

Bureau of Land Management  
Arizona State Office (AZ931-AT)  
One North Central Avenue, Ste 800  
Phoenix, AZ 85004-4427

RE



In Reply Refer To:  
3800 (9310) RE  
AMC414065

CERTIFIED MAIL - RETURN RECEIPT REQUESTED No. 7012 2210 0000 8675 656

NOTICE

Richard Rue            Roman Richard Rue  
P.O. Box 27606  
Tucson, AZ 85726-7606

---

AMC414068  
Boulder Gold #2

---

Mining Claim Location Notice(s) – Amendment(s) Required

Pursuant to Title 43 Code of Federal Regulations (CFR) 3832.1, this office received your notices of location for recording mining claims. In accordance with 43 CFR 3832.12, the claims listed above cannot be accepted as filed and must be amended as noted below.

Your placer claim exceeds the allowable acres for the number of locators. A placer claim cannot exceed 20 acres per individual locator, up to a maximum of 160 acres (with 8 locators). You have 2 locators and 41.12 acres.

You must file an amendment for each claim listed above to correct the defects identified. There is a \$10 BLM processing fee for each amendment. We must receive the amendments within 30 days of your receipt of this notice. If the amendments are not received within the 30-day timeframe the mining claims will be declared null and void.

If additional information is required, please contact Rod Ebert at 602-417-9397. Please include your AMC serial number(s) on all correspondence.

Rebecca Heick  
Group Administrator  
Lands and Minerals

Enclosures

## INFORMATION REGARDING LOCATING PLACER MINING CLAIMS

We have received your location notice(s) for placer mining claims. We are sending this information regarding the following claim(s): AMC 414068

**The claim(s) is/are not located by aliquot parts using the rectangular survey system.**

In accordance with 43 CFR 3832.12(c)(1) Unless the claims are on unsurveyed Federal land, are gulch or bench placer claims, or are bounded by other mining claims or nonmineral lands, the claim(s) should be described by aliquot parts using the rectangular survey system

☒ The dimensions are incorrect. 1357' x 1320'

Using the rectangular survey system the following are examples of correct dimensions for a placer claim: 20 acre claim = 1320 x 660; 40 acre claim = 1320 x 1320; 60 acres claim = 1980 x 1320; 80 acre claim = 2640 x 1320; 160 acre claim = 2640 x 2640

Small aliquot parts are: 10 acres = 660 x 660, or 1320 x 330; 5 acres = 660 x 330; 2.5 acres = 330 x 330

☒ The claim is located diagonally or in an odd or unusual shape.

A placer claim should not be located in this manner unless it is a gulch or bench placer claim or it is bounded by other mining claims or nonmineral lands. If the claim does fall into one of the categories mentioned, then it should be described using a protracted survey or by metes and bounds.

In accordance with 43 CFR 3832.12 (a) (1) For all claims and sites, you must describe the land by state, meridian, township, range, section and by aliquot part to the quarter section. In all cases, your description of the land must be as compact and regular in form as reasonably possible and should conform to the U.S. Public Land Survey System and its rectangular subdivisions as much as possible.

For placer claims, in accordance with 43 CFR 3832.12(c) (1) You must describe placer claims by aliquot part and complete lots using the U.S. Public Land Survey System and its rectangular subdivisions except when placer claims are --

(i) on unsurveyed Federal lands; (ii) Gulch or bench placer claims; or (iii) Bounded by other mining claims or nonmineral lands

(2) For placer mining claims that are on unsurveyed Federal lands or are gulch or bench placer claims: (i) You must describe the lands by protracted survey if the BLM has a protracted survey of record; or (ii) You may describe the lands by metes and bounds, if a protracted survey is not available or if the land is not amenable to protraction.

**If after reading this information, you determine that the claim(s) are located incorrectly, in order to protect your interests, you should amend the claim(s). Please be aware that when amending a claim, you cannot take in any new ground. This may result in a claim that contains significantly less acreage than originally located. If you wish to retain the same acreage, you may want to relocate the claim correctly, rather than amend this claim.**



## INFORMATION REGARDING LOCATING PLACER MINING CLAIMS

We have received your location notice(s) for placer mining claims. We are sending this information regarding the following claim(s): AMC 414069

**The claim(s) is/are not located by aliquot parts using the rectangular survey system.**

In accordance with 43 CFR 3832.12(c)(1) Unless the claims are on unsurveyed Federal land, are gulch or bench placer claims, or are bounded by other mining claims or nonmineral lands, the claim(s) should be described by aliquot parts using the rectangular survey system

☒ The dimensions are incorrect. 1357' x 1320'

Using the rectangular survey system the following are examples of correct dimensions for a placer claim: 20 acre claim = 1320 x 660; 40 acre claim = 1320 x 1320; 60 acres claim = 1980 x 1320; 80 acre claim = 2640 x 1320; 160 acre claim = 2640 x 2640

Small aliquot parts are: 10 acres = 660 x 660, or 1320 x 330; 5 acres = 660 x 330; 2.5 acres = 330 x 330

☒ The claim is located diagonally or in an odd or unusual shape.

A placer claim should not be located in this manner unless it is a gulch or bench placer claim or it is bounded by other mining claims or nonmineral lands. If the claim does fall into one of the categories mentioned, then it should be described using a protracted survey or by metes and bounds.

In accordance with 43 CFR 3832.12 (a) (1) For all claims and sites, you must describe the land by state, meridian, township, range, section and by aliquot part to the quarter section. In all cases, your description of the land must be as compact and regular in form as reasonably possible and should conform to the U.S. Public Land Survey System and its rectangular subdivisions as much as possible.

For placer claims, in accordance with 43 CFR 3832.12(c) (1) You must describe placer claims by aliquot part and complete lots using the U.S. Public Land Survey System and its rectangular subdivisions except when placer claims are --

(i) on unsurveyed Federal lands; (ii) Gulch or bench placer claims; or (iii) Bounded by other mining claims or nonmineral lands

(2) For placer mining claims that are on unsurveyed Federal lands or are gulch or bench placer claims: (i) You must describe the lands by protracted survey if the BLM has a protracted survey of record; or (ii) You may describe the lands by metes and bounds, if a protracted survey is not available or if the land is not amenable to protraction.

**If after reading this information, you determine that the claim(s) are located incorrectly, in order to protect your interests, you should amend the claim(s). Please be aware that when amending a claim, you cannot take in any new ground. This may result in a claim that contains significantly less acreage than originally located. If you wish to retain the same acreage, you may want to relocate the claim correctly, rather than amend this claim.**



**NOTICE!!**

**These documents have been scanned!**

**Do not place un-scanned documents beneath this notice!**

**Do not remove this notice from this file!**

GPO Jacket No. 560-102  
Print Order 61540  
Rise Business Services, LLC  
Job=AZ15 5/14/2019



Box Number= AZ15050



Claim Begin-End: AMC414065-AMC414070

3 Transfers



AZ15050-1

AMC414065-AMC414430

AMC 414065  
AMC 416688

## QUIT CLAIM DEED

THIS QUITCLAIM DEED, Executed this 1<sup>st</sup> Day of July, 2012,

by the following party, hereinafter referred to as GRANTORS,

Names: **Ted Bigelow and Sheila Bigelow**

Whose Address is: **P.O. Box 448  
Kirkland, AZ 86332**

To second parties, hereinafter referred to as GRANTEES,

Names: **✓ Creig Aday and ✓ Virginia Davis**


Whose Address Is: **384 Echo Court  
San Bernardino, CA 92404**

BLM DATE STAMP:

RECEIVED  
BLM AZ STATE OFFICE  
2012 SEP 21 P 12:16  
PHOENIX, ARIZONA

WITNESSETH, That the said GRANTORS, for good consideration and the sum of Ten Dollars (\$10.00 ), paid by the GRANTEES, the receipt whereof is hereby acknowledged, does hereby remise, release and quitclaim unto the said GRANTEES forever, all the right, title, interest, and claim which the said GRANTORS has in and to the following described mining claim, and improvements and appurtenances thereto in the Counties of: **Maricopa and Yavapai**, State of: **Arizona** , to wit:

**MINING CLAIM: AMC416690; Lost Pick #13**



NO TRANSFER FEE NECESSARY  
EXEMPT PER ARS 11-1134 A-6

ENTERED IN COMPUTER

RE 12.5.12

2  
4mc  
\$20-

IN WITNESS WHEREOF, The said GRANTORS have signed and sealed these presents the day and year first above written. Signed, sealed and delivered in the presence of:

Name: **Ted Bigelow**

Signature: *Ted Bigelow*

**Sheila Bigelow**

Signature: *Sheila Bigelow*

STATE OF *Arizona*

COUNTY OF *Yavapai*

On *08/07/2012*

before me, *Theodore Bigelow and Sheila Bigelow*

Appeared

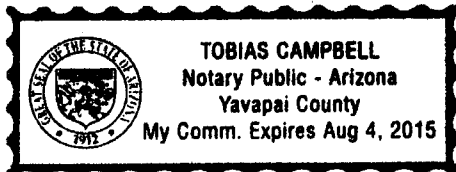
Personally known to me (or proved to me on the basis of satisfactory evidence) to be the person(s) whose names(s) is/are subscribed to the within instrument and acknowledged to me that he/she/they executed the same in his/her/their authorized capacity(ies), and that by his/her/their signature(s) on the instrument the person(s), or the entity upon behalf of which the person(s) acted, executed the instrument.

WITNESS my hand and official seal.

*[Signature]*  
Signature of Notary

Affiant Known Produced ID  
Type of ID *Drivers License*

(SEAL)



My Commission Expires: *Aug 4, 2015*



## QUIT CLAIM DEED

THIS QUITCLAIM DEED, Executed this 1<sup>st</sup> Day of July, 2012,

by the following party, hereinafter referred to as GRANTORS,

Names: **Ted Bigelow and Sheila Bigelow**


Whose Address is: **P.O. Box 448  
Kirkland, AZ 86332**

To second parties, hereinafter referred to as GRANTEES,

Names: **Creig Aday and Virginia Davis**


Whose Address Is: **384 Echo Court  
San Bernardino, CA 92404**

BLM DATE STAMP:



WITNESSETH, That the said GRANTORS, for good consideration and the sum of Ten Dollars (\$10.00 ), paid by the GRANTEES, the receipt whereof is hereby acknowledged, does hereby remise, release and quitclaim unto the said GRANTEES forever, all the right, title, interest, and claim which the said GRANTORS has in and to the following described mining claim, and improvements and appurtenances thereto in the Counties of: **Maricopa**, State of: **Arizona** , to wit:

**MINING CLAIM: AMC416689; Lost Pick #12**



NO TRANSFER FEE NECESSARY  
EXEMPT PER ARS 11-1134 A-6

ENTERED IN COMPUTER  
RS 12-5-12

2  
9/11/12  
\$20-

IN WITNESS WHEREOF, The said GRANTORS have signed and sealed these presents the day and year first above written. Signed, sealed and delivered in the presence of:

Name: **Ted Bigelow**

Signature: *Ted Bigelow*

**Sheila Bigelow**

Signature: *Sheila Bigelow*

STATE OF Arizona

COUNTY OF Yavapai

On 08/07/2012 before me, Theodore Bigelow and Sheila Bigelow

Appeared


Personally known to me (or proved to me on the basis of satisfactory evidence) to be the person(s) whose names(s) is/are subscribed to the within instrument and acknowledged to me that he/she/they executed the same in his/her/their authorized capacity(ies), and that by his/her/their signature(s) on the instrument the person(s), or the entity upon behalf of which the person(s) acted, executed the instrument.

WITNESS my hand and official seal.

*TJC*  
Signature of Notary

Affiant Known Produced ID  
Type of ID Driver's License

(SEAL)



My Commission Expires: Aug. 4, 2015



## QUIT CLAIM DEED

THIS QUITCLAIM DEED, Executed this 1<sup>st</sup> Day of July, 2012,

by the following party, hereinafter referred to as GRANTORS,

Names: **Ted Bigelow and Sheila Bigelow**

Whose Address is: **P.O. Box 448  
Kirkland, AZ 86332**

To second parties, hereinafter referred to as GRANTEES,

Names: **Creig Aday and Virginia Davis**


Whose Address Is: **384 Echo Court  
San Bernardino, CA 92404**

BLM DATE STAMP:

RECEIVED  
BLM AZ STATE OFFICE  
2012 SEP 21 P 12:16  
PHOENIX, ARIZONA

WITNESSETH, That the said GRANTORS, for good consideration and the sum of Ten Dollars (\$10.00 ), paid by the GRANTEES, the receipt whereof is hereby acknowledged, does hereby remise, release and quitclaim unto the said GRANTEES forever, all the right, title, interest, and claim which the said GRANTORS has in and to the following described mining claim, and improvements and appurtenances thereto in the Counties of: **Maricopa**, State of: **Arizona** , to wit:

**MINING CLAIM: AMC416691; Lost Pick #14**



NO TRANSFER FEE NECESSARY  
EXEMPT PER ARS 11-1134 A-6

ENTERED IN COMPUTER  
RE 12-5-12

3  
ame  
\$30-

IN WITNESS WHEREOF, The said GRANTORS have signed and sealed these presents the day and year first above written. Signed, sealed and delivered in the presence of:

Name: **Ted Bigelow**

Signature: *Ted Bigelow*

**Sheila Bigelow**

Signature: *Sheila Bigelow*

STATE OF Arizona

COUNTY OF Yavapai

On 7th of August 2012 before me, Theodore Bigelow and Sheila Bigelow

Appeared


Personally known to me (or proved to me on the basis of satisfactory evidence) to be the person(s) whose names(s) is/are subscribed to the within instrument and acknowledged to me that he/she/they executed the same in his/her/their authorized capacity(ies), and that by his/her/their signature(s) on the instrument the person(s), or the entity upon behalf of which the person(s) acted, executed the instrument.

WITNESS my hand and official seal.

*T.C.*  
Signature of Notary

Affiant Known Produced ID  
Type of ID Divorcee

(SEAL)



My Commission Expires: Aug. 4, 2015

## QUIT CLAIM DEED

THIS QUITCLAIM DEED, Executed this 1<sup>st</sup> Day of July, 2012,

by the following party, hereinafter referred to as GRANTORS,

Names: **Ted Bigelow and Sheila Bigelow**

Whose Address is: **P.O. Box 448  
Kirkland, AZ 86332**

To second parties, hereinafter referred to as GRANTEES,

Names: **✓ Creig Aday and ✓ Virginia Davis**


Whose Address Is: **384 Echo Court  
San Bernardino, CA 92404**

BLM DATE STAMP:

RECEIVED  
BLM AZ STATE OFFICE  
2012 SEP 21 P 12:16  
PHOENIX, ARIZONA

WITNESSETH, That the said GRANTORS, for good consideration and the sum of Ten Dollars (\$10.00 ), paid by the GRANTEES, the receipt whereof is hereby acknowledged, does hereby remise, release and quitclaim unto the said GRANTEES forever, all the right, title, interest, and claim which the said GRANTORS has in and to the following described mining claim, and improvements and appurtenances thereto in the Counties of: **Maricopa**, State of: **Arizona** , to wit:

**MINING CLAIM: AMC416688; Lost Pick #11**



NO TRANSFER FEE NECESSARY  
EXEMPT PER ARS 11-1134 A-6

ENTERED IN COMPUTER

RE 12-5-12

3  
file  
#20-

IN WITNESS WHEREOF, The said GRANTORS have signed and sealed these presents the day and year first above written. Signed, sealed and delivered in the presence of:

Name: **Ted Bigelow**

Signature: *Ted Bigelow*

**Sheila Bigelow**

Signature: *Sheila Bigelow*

STATE OF Arizona

COUNTY OF Yavapai

On 08/07/2012

before me, Theodore Bigelow and Sheila Bigelow

Appeared

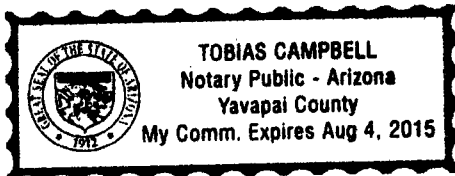
Personally known to me (or proved to me on the basis of satisfactory evidence) to be the person(s) whose names(s) is/are subscribed to the within instrument and acknowledged to me that he/she/they executed the same in his/her/their authorized capacity(ies), and that by his/her/their signature(s) on the instrument the person(s), or the entity upon behalf of which the person(s) acted, executed the instrument.

WITNESS my hand and official seal.

*T.C.*  
Signature of Notary

Affiant Known Produced ID  
Type of ID Driver License

(SEAL)



My Commission Expires: Aug. 4, 2015

## QUIT CLAIM DEED

THIS QUITCLAIM DEED, Executed this 2<sup>nd</sup> Day of August, 2012,

by the following party, hereinafter referred to as GRANTORS,

Names: **Ted Bigelow and Sheila Bigelow**

Whose Address is: **P.O. Box 448  
Kirkland, AZ 86332**

To second parties, hereinafter referred to as GRANTEES,

Names: **Scot Starheim and Carmen Starheim**


Whose Address Is: **2674 N. Woodfield Dr.  
Wasilla, AK 99654**

BLM DATE STAMP:

RECEIVED  
BLM AZ STATE OFFICE  
2012 SEP 21 P 12:17  
PHOENIX, ARIZONA

WITNESSETH, That the said GRANTORS, for good consideration and the sum of Ten Dollars (\$10.00 ), paid by the GRANTEES, the receipt whereof is hereby acknowledged, does hereby remise, release and quitclaim unto the said GRANTEES forever, all the right, title, interest, and claim which the said GRANTORS has in and to the following described mining claim, and improvements and appurtenances thereto in the Counties of: **Yavapai**, State of: **Arizona** , to wit:

**MINING CLAIM: AMC414069; Boulder Gold #3**



**NO TRANSFER FEE NECESSARY  
EXEMPT PER ARS 11-1134 A-6**

ENTERED IN COMPUTER  
RE 12-5-12

3  
4mc  
120



IN WITNESS WHEREOF, The said GRANTORS have signed and sealed these presents the day and year first above written. Signed, sealed and delivered in the presence of:

Name: **Ted Bigelow**

Signature: *Ted Bigelow*

**Sheila Bigelow**

Signature: *Sheila Bigelow*

STATE OF Arizona

COUNTY OF Yavapai

On 08/07/2012 before me, Theodore Bigelow and Sheila Bigelow

Appeared

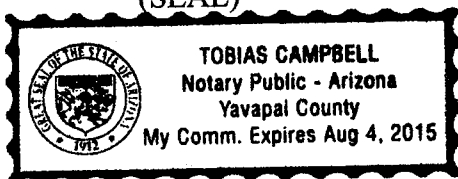
Personally known to me (or proved to me on the basis of satisfactory evidence) to be the person(s) whose names(s) is/are subscribed to the within instrument and acknowledged to me that he/she/they executed the same in his/her/their authorized capacity(ies), and that by his/her/their signature(s) on the instrument the person(s), or the entity upon behalf of which the person(s) acted, executed the instrument.

WITNESS my hand and official seal.

*[Signature]*  
Signature of Notary

Affiant Known Produced ID  
Type of ID Driver License

(SEAL)



My Commission Expires: Aug 4, 2015

United States Department of the Interior  
Bureau of Land Management  
LANDS/RECREATION & PLANNING  
ONE N CENTRAL AVE  
PHOENIX, AZ 85004 -2203  
Phone: 602-417-9200

Receipt

No:

2661143

Transaction #: 2742143

Date of Transaction: 09/21/2012

CUSTOMER:

TED & SHEILA BIGELOW  
PO BOX 448  
KIRKLAND, AZ 86332-0448 US

| LINE # | QTY  | DESCRIPTION  | REMARKS | UNIT PRICE | TOTAL    |
|--------|------|--|---------|------------|----------|
| 1      | 1.00 | LOCATABLE MINERALS / MINING CLAIMS-NOT NEW-UNADJUD, ONE AUTH NO. ONLY / MINING CLAIM MONEY RECEIVED<br>CASES: AMC416690/\$100.00 | TRF/10  | - n/a -    | 100.00   |
| TOTAL: |      |  |         |            | \$100.00 |

| PAYMENT INFORMATION |           |  |             |            |
|---------------------|-----------|--|-------------|------------|
| 1                   | AMOUNT:   | 100.00   | POSTMARKED: | N/A        |
|                     | TYPE:     | CHECK  | RECEIVED:   | 09/21/2012 |
|                     | CHECK NO: | 152  |             |            |
|                     | NAME:     | BIGELOW, TED & SHEILA<br>PO BOX 448<br>KIRKLAND AZ 86332-0448 US |             |            |

REMARKS

This receipt was generated by the automated BLM Collections and Billing System and is a paper representation of a portion of the official electronic record contained therein.

AMC 414065

## QUIT CLAIM DEED

THIS QUITCLAIM DEED, Executed this 6<sup>th</sup> Day of June, 2012,

by the following party, hereinafter referred to as GRANTORS,

Names: **Ted Bigelow and Sheila Bigelow**

Whose Address is: **P.O. Box 448  
Kirkland, AZ 86332**

To second parties, hereinafter referred to as GRANTEES,

Name: **James Parker** & **Casey Joe Fowler**

Whose **P.O. Box 1231** **P.O. Box 873**  
Address

Is: **Graham, TX 76450** **Jacksboro, TX 76458**

BLM DATE STAMP:

RECEIVED  
B.L.M. AZ STATE OFFICE  
2012 JUN 18 P 12:28  
PHOENIX, AZ

WITNESSETH, That the said GRANTORS, for good consideration and the sum of Ten Dollars (\$10.00 ), paid by the GRANTEES, the receipt whereof is hereby acknowledged, does hereby remise, release and quitclaim unto the said GRANTEES forever, all the right, title, interest, and claim which the said GRANTORS has in and to the following described mining claim, and improvements and appurtenances thereto in the Counties of: **Maricopa**, State of: **Arizona** , to wit:

**MINING CLAIM: AMC414066; Lost Pick #6**

NO TRANSFER FEE NECESSARY  
EXEMPT PER ARS 11-1134 A-6

ENTERED INTO COMPUTER

7/10/12 AT

2  
time  
#20

## QUIT CLAIM DEED

THIS QUITCLAIM DEED, Executed this 23<sup>th</sup> Day of May, 2012,

by the following party, hereinafter referred to as GRANTORS,

Names: **Ted Bigelow and Sheila Bigelow**

Whose Address is: **P.O. Box 448  
Kirkland, AZ 86332**

To second parties, hereinafter referred to as GRANTEES,

Names: **Richard Rue and Richard Rue-Roman**

Whose Address Is: **P.O. Box 27606  
Tucson, AZ 58726**

BLM DATE STAMP:

RECEIVED  
B.L.M. AZ STATE OFFICE  
2012 JUN 18 P 12: 28  
PHOENIX, AZ

WITNESSETH, That the said GRANTORS, for good consideration and the sum of Ten Dollars (\$10.00 ), paid by the GRANTEES, the receipt whereof is hereby acknowledged, does hereby remise, release and quitclaim unto the said GRANTEES forever, all the right, title, interest, and claim which the said GRANTORS has in and to the following described mining claim, and improvements and appurtenances thereto in the Counties of: **Yavapai**, State of: **Arizona** , to wit:

**MINING CLAIM: AMC414068; Boulder Gold #2**

NO TRANSFER FEE NECESSARY  
EXEMPT PER ARS 11-1134 A-6

ENTERED INTO COMPUTER

7/10/12 AT

2  
amc  
420-



United States Department of the Interior

Bureau of Land Management

LANDS/RECREATION & PLANNING

ONE N CENTRAL AVE

PHOENIX, AZ 85004 -2203

Phone: 602-417-9200

Receipt

No:

2591606

Transaction #: 2671406

Date of Transaction: 06/18/2012

CUSTOMER:

TED & SHEILA BIGELOW  
PO BOX 448  
KIRKLAND, AZ 86332-0448 US

| LINE #        | QTY  | DESCRIPTION  | REMARKS | UNIT PRICE | TOTAL           |
|---------------|------|--|---------|------------|-----------------|
| 1             | 3.00 | LOCATABLE MINERALS / MINING CLAIMS-NEW, UNADJUD, ONE OR MORE AUTH NOS / NEW MINING CLAIM LOCATION FEE \$34<br>CASES: AMC416265/\$34.00, AMC416266/\$34.00, AMC416267/\$34.00   |         | - n/a -    | 102.00          |
| 2             | 3.00 | LOCATABLE MINERALS / MINING CLAIMS-NEW, UNADJUD, ONE OR MORE AUTH NOS / NEW MINING CLAIM MAINT FEE \$140<br>CASES: AMC416265/\$140.00, AMC416266/\$140.00, AMC416267/\$140.00  |         | - n/a -    | 420.00          |
| 3             | 3.00 | LOCATABLE MINERALS / MINING CLAIMS-NEW, UNADJUD, ONE OR MORE AUTH NOS / NEW MINING CLAIM PROCESSING FEE \$15<br>CASES: AMC416265/\$15.00, AMC416266/\$15.00, AMC416267/\$15.00 |         | - n/a -    | 45.00           |
| 4             | 1.00 | LOCATABLE MINERALS / MINING CLAIMS-NOT NEW- UNADJUD, ONE AUTH NO. ONLY / MINING CLAIM MONEY RECEIVED<br>CASES: AMC414066/\$40.00   | TRF/4   | - n/a -    | 40.00           |
| <b>TOTAL:</b> |      |  |         |            | <b>\$607.00</b> |

PAYMENT INFORMATION

NOTE: Items will appear on credit card statement as "Bureau of Land Mgmt CO".

|   |               |  |             |            |
|---|---------------|--|-------------|------------|
| 1 | AMOUNT:       | 607.00   | POSTMARKED: | N/A        |
|   | TYPE:         | CREDIT CARD  | RECEIVED:   | 06/18/2012 |
|   | NAME:         | BIGELOW, TED & SHEILA<br>PO BOX 448<br>KIRKLAND AZ 86332-0448 US |             |            |
|   | CARD NO:      | XXXXXXXXXXXX0460   | AUTH CODE:  | 023715     |
|   | NAME ON CARD: | THEODORE S BIGELOW   |             |            |
|   | EXPIRES:      | 06/2013  |             |            |
|   | SIGNATURE:    |  |             |            |
|   |               |  |             |            |



Amc 413970  
Amc 399757  
Amc 395805  
Amc 411386  
Amc 402548  
Amc 414065

## QUIT CLAIM DEED

THIS QUITCLAIM DEED, Executed this 7<sup>th</sup> Day of May, 2012,

by the following party, hereinafter referred to as GRANTORS,

Names: **Ted Bigelow and Sheila Bigelow**

Whose Address is: **P.O. Box 448  
Kirkland, AZ 86332**

To second parties, hereinafter referred to as GRANTEES,

Names: **Alberto Caballero and Alberto Caballero Jr.**

Whose Address Is: **867 Ramblewood Dr.  
Coral Springs, FL 33071**

BLM DATE STAMP:

RECEIVED  
BLM AZ STATE OFFICE  
2012 MAY 15 PM 2:14  
PHOENIX, ARIZONA

WITNESSETH, That the said GRANTORS, for good consideration and the sum of Ten Dollars (\$10.00 ), paid by the GRANTEES, the receipt whereof is hereby acknowledged, does hereby remise, release and quitclaim unto the said GRANTEES forever, all the right, title, interest, and claim which the said GRANTORS has in and to the following described mining claim, and improvements and appurtenances thereto in the Counties of: **Yavapai**, State of: **Arizona** , to wit:

**MINING CLAIM: AMC413970; Gold Bench #1**

NO TRANSFER FEE NECESSARY  
EXEMPT PER ARS 11-1134 A-6

ENTERED INTO COMPUTER

6/6/12 AT

(2)

IN WITNESS WHEREOF, The said GRANTORS have signed and sealed these presents the day and year first above written. Signed, sealed and delivered in the presence of:

Name: **Ted Bigelow**

Signature: *Ted Bigelow*

**Sheila Bigelow**

Signature: *Sheila Bigelow*

STATE OF Arizona

COUNTY OF Yavapai

On May 8, 2012 before me, Amy Garvey

Appeared Ted Bigelow and Sheila Bigelow

Personally known to me (or proved to me on the basis of satisfactory evidence) to be the person(s) whose names(s) is/are subscribed to the within instrument and acknowledged to me that he/she/they executed the same in his/her/their authorized capacity(ies), and that by his/her/their signature(s) on the instrument the person(s), or the entity upon behalf of which the person(s) acted, executed the instrument.


WITNESS my hand and official seal.

*Amy Garvey*  
Signature of Notary

Affiant Known ☒ Produced ID

Type of ID Arizona Drivers License

(SEAL)



My Commission Expires: 11/13/2012

RECEIVED  
CLERK OF SUPERIOR COURT  
YAVAPAI COUNTY, ARIZONA  
MAY 15 PM 2:14

## QUIT CLAIM DEED

THIS QUITCLAIM DEED, Executed this 7<sup>th</sup> Day of May, 2012,

by the following party, hereinafter referred to as GRANTORS,

Names: **Ted Bigelow and Sheila Bigelow**

Whose Address is: **P.O. Box 448  
Kirkland, AZ 86332**

To second parties, hereinafter referred to as GRANTEES,

Names: **Alberto Caballero and Alberto Caballero Jr.**

Whose Address Is: **867 Ramblewood Dr.  
Coral Springs, FL 33071**

BLM DATE STAMP:

RECEIVED  
BLM AZ OFFICE  
2012 MAY 15 PM 2:14  
PHOENIX, ARIZONA

WITNESSETH, That the said GRANTORS, for good consideration and the sum of Ten Dollars (\$10.00 ), paid by the GRANTEES, the receipt whereof is hereby acknowledged, does hereby remise, release and quitclaim unto the said GRANTEES forever, all the right, title, interest, and claim which the said GRANTORS has in and to the following described mining claim, and improvements and appurtenances thereto in the Counties of: **Yavapai**, State of: **Arizona** , to wit:


**MINING CLAIM: AMC413971; Gold Bench #2**

NO TRANSFER FEE NECESSARY  
EXEMPT PER ARS 11-1134 A-6

2

IN WITNESS WHEREOF, The said GRANTORS have signed and sealed these presents the day and year first above written. Signed, sealed and delivered in the presence of:

Name: **Ted Bigelow**

Signature: 

**Sheila Bigelow**

Signature: 


STATE OF Arizona

COUNTY OF Yavapai

On May 8, 2012 before me, Amy Garvey


Appeared Ted Bigelow and Sheila Bigelow  
Personally known to me (or proved to me on the basis of satisfactory evidence) to be the person(s) whose names(s) is/are subscribed to the within instrument and acknowledged to me that he/she/they executed the same in his/her/their authorized capacity(ies), and that by his/her/their signature(s) on the instrument the person(s), or the entity upon behalf of which the person(s) acted, executed the instrument.

WITNESS my hand and official seal.

  
Signature of Notary

Affiant Known ☒ Produced ID  
Type of ID Arizona Drivers License

(SEAL)



My Commission Expires: 11/13/2012

RECEIVED  
BIRMINGHAM OFFICE  
2012 MAY 15 PM 2:14  
PHOENIX, ARIZONA

## QUIT CLAIM DEED

THIS QUITCLAIM DEED, Executed this 7<sup>th</sup> Day of May, 2012,

by the following party, hereinafter referred to as GRANTORS,

Names: **Ted Bigelow and Sheila Bigelow**


Whose Address is: **P.O. Box 448  
Kirkland, AZ 86332**

To second parties, hereinafter referred to as GRANTEES,

Name: **William and Bonita Rogers**

Whose Address Is: **P.O. Box 2751  
Quartzsite, AZ 85346**

BLM DATE STAMP:



WITNESSETH, That the said GRANTORS, for good consideration and the sum of Ten Dollars (\$10.00 ), paid by the GRANTEES, the receipt whereof is hereby acknowledged, does hereby remise, release and quitclaim unto the said GRANTEES forever, all the right, title, interest, and claim which the said GRANTORS has in and to the following described mining claim, and improvements and appurtenances thereto in the Counties of: **Maricopa**, State of: **Arizona** , to wit:

**MINING CLAIM: AMC399757; Gold Smelter #2**

NO TRANSFER FEE NECESSARY  
EXEMPT PER ARS 11-1134 A-6

2



IN WITNESS WHEREOF, The said GRANTORS have signed and sealed these presents the day and year first above written. Signed, sealed and delivered in the presence of:

Name: **Ted Bigelow**

Signature: *Ted Bigelow*

**Sheila Bigelow**

Signature: *Sheila Bigelow*

STATE OF Arizona

COUNTY OF Yavapai

On May 8, 2012 before me, Amy Garvey

Appeared Ted Bigelow and Sheila Bigelow

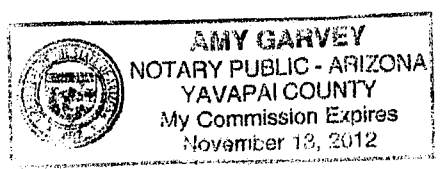
Personally known to me (or proved to me on the basis of satisfactory evidence) to be the person(s) whose names(s) is/are subscribed to the within instrument and acknowledged to me that he/she/they executed the same in his/her/their authorized capacity(ies), and that by his/her/their signature(s) on the instrument the person(s), or the entity upon behalf of which the person(s) acted, executed the instrument.

WITNESS my hand and official seal.

*Amy Garvey*  
Signature of Notary

Affiant Known ☒ Produced ID  
Type of ID Arizona Drivers License

(SEAL)



My Commission Expires: 11/13/2012

RECEIVED  
PUBLIC OFFICE  
2012 MAY 15 PM 2:14  
PHOENIX, ARIZONA

## QUIT CLAIM DEED

THIS QUITCLAIM DEED, Executed this 7<sup>th</sup> Day of May, 2012,

by the following party, hereinafter referred to as GRANTORS,

Names: **Ted Bigelow and Sheila Bigelow**


Whose Address is: **P.O. Box 448  
Kirkland, AZ 86332**

To second parties, hereinafter referred to as GRANTEES,

Name: **Chris and Gloria Sappington**

Whose Address Is: **135 Joshua Rd.  
Cookeville, TN 38501**

BLM DATE STAMP:



WITNESSETH, That the said GRANTORS, for good consideration and the sum of Ten Dollars (\$10.00 ), paid by the GRANTEES, the receipt whereof is hereby acknowledged, does hereby remise, release and quitclaim unto the said GRANTEES forever, all the right, title, interest, and claim which the said GRANTORS has in and to the following described mining claim, and improvements and appurtenances thereto in the Counties of: **Maricopa**, State of: **Arizona** , to wit:

**MINING CLAIM: AMC395811; Gold Eagle #2**

NO TRANSFER FEE NECESSARY  
EXEMPT PER ARS 11-1134 A-6

2

IN WITNESS WHEREOF, The said GRANTORS have signed and sealed these presents the day and year first above written. Signed, sealed and delivered in the presence of:

Name: **Ted Bigelow**

Signature: *Ted Bigelow*

**Sheila Bigelow**

Signature: *Sheila Bigelow*

STATE OF Arizona

COUNTY OF Yavapai

On May 8, 2012 before me, Amy Garvey

Appeared Ted Bigelow and Sheila Bigelow


Personally known to me (or proved to me on the basis of satisfactory evidence) to be the person(s) whose names(s) is/are subscribed to the within instrument and acknowledged to me that he/she/they executed the same in his/her/their authorized capacity(ies), and that by his/her/their signature(s) on the instrument the person(s), or the entity upon behalf of which the person(s) acted, executed the instrument.

WITNESS my hand and official seal.

*Amy Garvey*  
Signature of Notary

Affiant Known ☒ Produced ID  
Type of ID Arizona Drivers License

(SEAL)



My Commission Expires: 11/13/2012

RECEIVED  
BLM AT  
OFFICE  
2012 MAY 15 PM 2:14  
PHOENIX, ARIZONA

## QUIT CLAIM DEED

THIS QUITCLAIM DEED, Executed this 7<sup>th</sup> Day of April, 2012,

by the following party, hereinafter referred to as GRANTORS,

Names: **Ted Bigelow and Sheila Bigelow**


Whose Address is: **P.O. Box 448  
Kirkland, AZ 86332**

To second parties, hereinafter referred to as GRANTEES,

Name: **David Rudolph, Neil Rudolph,  
Valerie Rudolph, Garrett Rudolph**


Whose Address Is: **55364 County Hwy. 58  
New York Mills, MN 56567**

BLM DATE STAMP:



WITNESSETH, That the said GRANTORS, for good consideration and the sum of Ten Dollars (\$10.00 ), paid by the GRANTEES, the receipt whereof is hereby acknowledged, does hereby remise, release and quitclaim unto the said GRANTEES forever, all the right, title, interest, and claim which the said GRANTORS has in and to the following described mining claim, and improvements and appurtenances thereto in the Counties of: **Yavapai**, State of: **Arizona** , to wit:

**MINING CLAIM: AMC411389; Goldwater #9**



NO TRANSFER FEE NECESSARY  
EXEMPT PER ARS 11-1134 A-6

(H)

IN WITNESS WHEREOF, The said GRANTORS have signed and sealed these presents the day and year first above written. Signed, sealed and delivered in the presence of:

Name: **Ted Bigelow**

Signature: *Ted Bigelow*

**Sheila Bigelow**

Signature: *Sheila Bigelow*

STATE OF Arizona  
COUNTY OF Maricopa

On April 24, 2012 before me,

Appeared

Personally known to me (or proved to me on the basis of satisfactory evidence) to be the person(s) whose names(s) is/are subscribed to the within instrument and acknowledged to me that he/she/they executed the same in his/her/their authorized capacity(ies), and that by his/her/their signature(s) on the instrument the person(s), or the entity upon behalf of which the person(s) acted, executed the instrument.

WITNESS my hand and official seal.

*Marie Cabrera*  
Signature of Notary

Affiant        Known        Produced ID         
Type of ID       

(SEAL)



My Commission Expires: Jan 19, 2015

RECEIVED  
CLERK OF SUPERIOR COURT  
2012 MAY 15 PM 2:16  
PHOENIX, ARIZONA



## QUIT CLAIM DEED

THIS QUITCLAIM DEED, Executed this 7<sup>th</sup> Day of March, 2012,

by the following party, hereinafter referred to as GRANTORS,

Names: **Ted Bigelow and Sheila Bigelow**


Whose Address is: **P.O. Box 448  
Kirkland, AZ 86332**

To second parties, hereinafter referred to as GRANTEES,

Name: **Robert Brickner & Ronald Brickner**


Whose Address **848 N. Rainbow Blvd. 5765 S. Vista Ct.  
#958**  
Is: **Las Vegas, NV 89107 New Berlin, WI 53146**

BLM DATE STAMP:



WITNESSETH, That the said GRANTORS, for good consideration and the sum of Ten Dollars (\$10.00 ), paid by the GRANTEES, the receipt whereof is hereby acknowledged, does hereby remise, release and quitclaim unto the said GRANTEES forever, all the right, title, interest, and claim which the said GRANTORS has in and to the following described mining claim, and improvements and appurtenances thereto in the Counties of: **Maricopa**, State of: **Arizona** , to wit:

**MINING CLAIM: AMC402555; Thompson's Reserve #2**



**NO TRANSFER FEE NECESSARY  
EXEMPT PER ARS 11-1134 A-6**

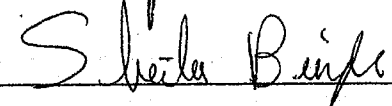
2

IN WITNESS WHEREOF, The said GRANTORS have signed and sealed these presents the day and year first above written. Signed, sealed and delivered in the presence of:

Name: **Ted Bigelow**

Signature: 

**Sheila Bigelow**

Signature: 

STATE OF Arizona


COUNTY OF Maricopa

On April 24, 2012 before me,

Appeared

Personally known to me (or proved to me on the basis of satisfactory evidence) to be the person(s) whose names(s) is/are subscribed to the within instrument and acknowledged to me that he/she/they executed the same in his/her/their authorized capacity(ies), and that by his/her/their signature(s) on the instrument the person(s), or the entity upon behalf of which the person(s) acted, executed the instrument.

WITNESS my hand and official seal.

  
Signature of Notary

Affiant        Known        Produced ID         
Type of ID       

(SEAL)



My Commission Expires: Jan 19, 2015

RECEIVED  
RIM AFFIDAVIT OFFICE  
2012 MAY 15 PM 2:15  
PHOENIX, ARIZONA

## QUIT CLAIM DEED

THIS QUITCLAIM DEED, Executed this 8<sup>th</sup> Day of May, 2012,

by the following party, hereinafter referred to as GRANTORS,

Names: **Ted Bigelow and Sheila Bigelow**


Whose Address is: **P.O. Box 448  
Kirkland, AZ 86332**

To second parties, hereinafter referred to as GRANTEES,

Names: **Creig Aday and Virginia Davis**

Whose Address Is: **384 Echo Court  
San Bernardino, CA 92404**

BLM DATE STAMP:




WITNESSETH, That the said GRANTORS, for good consideration and the sum of Ten Dollars (\$10.00 ), paid by the GRANTEES, the receipt whereof is hereby acknowledged, does hereby remise, release and quitclaim unto the said GRANTEES forever, all the right, title, interest, and claim which the said GRANTORS has in and to the following described mining claim, and improvements and appurtenances thereto in the Counties of: **Maricopa**, State of: **Arizona** , to wit:

**MINING CLAIM: AMC414065; Lost Pick #3**


NO TRANSFER FEE NECESSARY  
EXEMPT PER ARS 11-1134 A-6

IN WITNESS WHEREOF, The said GRANTORS have signed and sealed these presents the day and year first above written. Signed, sealed and delivered in the presence of:

Name: **Ted Bigelow**

Signature: 

**Sheila Bigelow**

Signature: 


STATE OF Arizona

COUNTY OF Yavapai

On May 8, 2012 before me, Amy Garvey

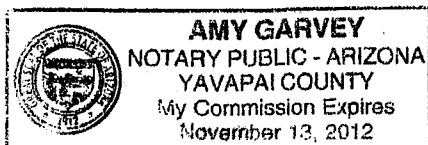
Appeared Ted Bigelow and Sheila Bigelow  
Personally known to me (or proved to me on the basis of satisfactory evidence) to be the person(s) whose names(s) is/are subscribed to the within instrument and acknowledged to me that he/she/they executed the same in his/her/their authorized capacity(ies), and that by his/her/their signature(s) on the instrument the person(s), or the entity upon behalf of which the person(s) acted, executed the instrument.

WITNESS my hand and official seal.

  
Signature of Notary

Affiant Known ☒ Produced ID  
Type of ID Arizona Drivers License

(SEAL)



My Commission Expires: 11/13/2012

RECEIVED  
2012 MAY 15 PM 2:15  
YAVAPAI COUNTY  
ARIZONA



usps.com/postageonline

MLY

PLEASE PRESS FIRMLY

POSTAGE REQUIRED

00000

05.15  
POSTALIA 3

75



## Flat Rate Mailing Envelope

For Domestic and International Use

Visit us at [usps.com](http://usps.com)

Any amount of mailable material may be enclosed, as long as the envelope is not modified, and the contents are entirely confined within the envelope with the adhesive provided as the means of closure.

### INTERNATIONAL RESTRICTIONS APPLY:

### 4-POUND WEIGHT LIMIT ON INTERNATIONAL APPLIES

Customs forms are required. Consult the *International Mail Manual (IMM)* at [pe.usps.gov](http://pe.usps.gov) or ask a retail associate for details.

From/Expéditeur:

Ted Bigelow  
P.O. Box 448  
Kirkland, AZ 86332

To/Destinataire:

Bureau of Land Management  
Arizona State Office  
One North Central Avenue  
Suite 800  
Phoenix, AZ 85004-4427

Country of Destination/Pays de destination:



RECEIVED  
BLM AZ STATE OFFICE  
2012 MAY 15 PM 2:14  
PHOENIX, ARIZONA



EP14F

This packaging is the property of the U.S. Postal Service® and is provided solely for use in sending Priority Mail® shipments. Misuse may be a violation of federal law. This packaging is not for resale. EP14F © U.S. Postal Service; Oct. 2010; All rights reserved.

062708, PM, EP14F, OCT 2008



USPS packaging products have been awarded Cradle to Cradle Certification™ for their ecologically-intelligent design. For more information go to [mbdc.com/usps](http://mbdc.com/usps)  
Cradle to Cradle Certified™ is a certification mark of MBDC.

Please recycle.



Recycled  
Paper



**United States Department of the Interior**  
**Bureau of Land Management**  
LANDS/RECREATION & PLANNING  
ONE N CENTRAL AVE  
PHOENIX, AZ 85004 -2203  
Phone: 602-417-9200

Receipt

No: 2570476

Transaction #: 2649830

Date of Transaction: 05/16/2012

CUSTOMER:

TED & SHEILA BIGELOW  
PO BOX 448  
KIRKLAND, AZ 86332-0448 US

| LINE # | QTY  | DESCRIPTION  | REMARKS  | UNIT PRICE | TOTAL    |
|--------|------|--|----------|------------|----------|
| 1      | 1.00 | LOCATABLE MINERALS / MINING CLAIMS-NOT NEW-UNADJUD, ONE AUTH NO. ONLY / MINING CLAIM MONEY RECEIVED<br>CASES: AMC413970/\$160.00 | QCD (16) | - n/a -    | 160.00   |
| TOTAL: |      |  |          |            | \$160.00 |

| PAYMENT INFORMATION |           |   |  |             |            |
|---------------------|-----------|---|--|-------------|------------|
| 1                   | AMOUNT:   | 160.00  |  | POSTMARKED: | 05/14/2012 |
|                     | TYPE:     | CHECK   |  | RECEIVED:   | 05/16/2012 |
|                     | CHECK NO: | 295   |  |             |            |
|                     | NAME:     | RED PICACHO MINING COMPANY LLC<br>21655 W HARDING ST<br>WITTMANN AZ 85361-8413 US |  |             |            |

REMARKS

This receipt was generated by the automated BLM Collections and Billing System and is a paper representation of a portion of the official electronic record contained therein.

**United States Department of the Interior**  
**Bureau of Land Management**  
LANDS/RECREATION & PLANNING  
ONE N CENTRAL AVE  
PHOENIX, AZ 85004 -2203  
Phone: 602-417-9200

Receipt  
No: 2709862

|  |   |
|--|---|
| <b>Transaction #:</b> 2792055          |   |
| <b>Date of Transaction:</b> 12/17/2012 |   |
| <b>CUSTOMER:</b>                       |   |
|  | RICHARD RUE<br>PO BOX 27606<br>TUCSON, AZ 85726-7606 US |

| LINE # | QTY  | DESCRIPTION   | REMARKS | UNIT PRICE | TOTAL   |
|--------|------|---|---------|------------|---------|
| 1      | 1.00 | LOCATABLE MINERALS / MINING CLAIMS-NOT NEW-UNADJUD, ONE AUTH NO. ONLY / MINING CLAIM MONEY RECEIVED<br>CASES: AMC414068/\$10.00 | AMEND 1 | - n/a -    | 10.00   |
| TOTAL: |      |   |         |            | \$10.00 |

| PAYMENT INFORMATION |         |   |             |            |
|---------------------|---------|---|-------------|------------|
| 1                   | AMOUNT: | 10.00   | POSTMARKED: | N/A        |
|                     | TYPE:   | CASH  | RECEIVED:   | 12/17/2012 |
|                     | NAME:   | RUE, RICHARD<br>PO BOX 27606<br>TUCSON AZ 85726-7606 US |             |            |

|         |
|---------|
| REMARKS |
|         |

This receipt was generated by the automated BLM Collections and Billing System and is a paper representation of a portion of the official electronic record contained therein.



**NOTICE!!**

**These documents have been scanned!**

**Do not place un-scanned documents beneath this notice!**

**Do not remove this notice from this file!**

GPO Jacket No. 560-102  
Print Order 61540  
Rise Business Services, LLC  
Job=AZ15 5/14/2019



Box Number= AZ15050



Claim Begin-End: AMC414065-AMC414070

4 Miscellaneous



AZ15050-1

AMC414065-AMC414430



**United States Department of the Interior**  
**Bureau of Land Management**  
 LANDS/RECREATION & PLANNING  
 ONE N CENTRAL AVE  
 PHOENIX, AZ 85004 -2203  
 Phone: 602-417-9200

Receipt

No:


2521888

Transaction #: 2599681

Date of Transaction: 02/24/2012

**ENTERED INTO COMPUTER**

CUSTOMER:

**FEB 27 2012** 

TED & SHEILA BIGELOW  
 PO BOX 448  
 KIRKLAND, AZ 86332-0448 US

| LINE # | QTY  | DESCRIPTION  | REMARKS            | UNIT PRICE | TOTAL  |
|--------|------|--|--------------------|------------|--------|
| 1      | 6.00 | LOCATABLE MINERALS / MINING CLAIMS-NEW, UNADJUD, ONE OR MORE AUTH NOS / NEW MINING CLAIM LOCATION FEE \$34<br><b>CASES:</b> AMC414065/\$34.00, AMC414066/\$34.00, AMC414067/\$34.00, AMC414068/\$34.00, AMC414069/\$34.00, AMC414070/\$34.00     |                    | - n/a -    | 204.00 |
| 2      | 6.00 | LOCATABLE MINERALS / MINING CLAIMS-NEW, UNADJUD, ONE OR MORE AUTH NOS / NEW MINING CLAIM MAINT FEE \$140<br><b>CASES:</b> AMC414065/\$140.00, AMC414066/\$140.00, AMC414067/\$140.00, AMC414068/\$140.00, AMC414069/\$140.00, AMC414070/\$140.00 |                    | - n/a -    | 840.00 |
| 3      | 6.00 | LOCATABLE MINERALS / MINING CLAIMS-NEW, UNADJUD, ONE OR MORE AUTH NOS / NEW MINING CLAIM PROCESSING FEE \$15<br><b>CASES:</b> AMC414065/\$15.00, AMC414066/\$15.00, AMC414067/\$15.00, AMC414068/\$15.00, AMC414069/\$15.00, AMC414070/\$15.00   |                    | - n/a -    | 90.00  |
| 4      | 1.00 | LOCATABLE MINERALS / MINING CLAIMS-NOT NEW-UNADJUD, ONE AUTH NO. ONLY / MINING CLAIM MONEY RECEIVED<br><b>CASES:</b> AMC411387/\$20.00   | AMENDMENT (2)      | - n/a -    | 20.00  |
| 5      | 1.00 | LOCATABLE MINERALS / MINING CLAIMS-NOT NEW-UNADJUD, ONE AUTH NO. ONLY / MINING CLAIM MONEY RECEIVED<br><b>CASES:</b> AMC400368/\$20.00   | QCD (1)            | - n/a -    | 20.00  |
| 6      | 1.00 | LOCATABLE MINERALS / MINING CLAIMS-NOT NEW-UNADJUD, ONE AUTH NO. ONLY / MINING CLAIM MONEY RECEIVED<br><b>CASES:</b> AMC395807/\$0.00  | RELINQUISHMENT (2) | - n/a -    | 0.00   |



|               |                   |
|---------------|-------------------|
| <b>TOTAL:</b> | <b>\$1,174.00</b> |
|---------------|-------------------|

| PAYMENT INFORMATION |  |  |  |
|---------------------|--|--|--|
|---------------------|--|--|--|

|   |           |   |             |            |
|---|-----------|---|-------------|------------|
| 1 | AMOUNT:   | 1174.00   | POSTMARKED: | N/A        |
|   | TYPE:     | CHECK   | RECEIVED:   | 02/24/2012 |
|   | CHECK NO: | 278   |             |            |
|   | NAME:     | RED PICACHO MINING COMPANY LLC<br>21655 W HARDING ST<br>WITTMAN AZ 85361 US |             |            |

| REMARKS |
|---------|
|---------|

This receipt was generated by the automated BLM Collections and Billing System and is a paper representation of a portion of the official electronic record contained therein.

**NOTICE!!**

**These documents have been scanned!**

**Do not place un-scanned documents beneath this notice!**

**Do not remove this notice from this file!**

GPO Jacket No. 560-102  
Print Order 61540  
Rise Business Services, LLC  
Job=AZ15 5/14/2019



Box Number= AZ15050



Claim Begin-End: AMC414065-AMC414070

5 Annual Filings



AZ15050-1

AMC414065-AMC414430

DEPARTMENT OF THE INTERIOR  
BUREAU OF LAND MANAGEMENT  
MINING CLAIMS

Run Date/Time: 9/11/2018

MC Maintenance Fees Paid Through the BLM Pay Portal  
(by Date Paid)

Page 416 Of 723

**CBS Receipt: 4249499**

Printed For Lead File # AMC414065

Agency Tracking ID: 1535551287

Assessment Year: 2019

Paid On: 8/29/2018

Number of BLM Serial Nr: 1

Total Amount Paid: \$310.00

| Claim Name   | BLM Serial No | Lead File No | Amount Paid |
|--------------|---------------|--------------|-------------|
| LOST PICK #6 | AMC414066     | AMC414065    | \$310.00    |



**United States Department of the Interior****Bureau of Land Management**

BUSINESS &amp; SUPPORT SVCS DIV

ONE N CENTRAL AVE SUITE 800

PHOENIX, AZ 85004 -4427

Phone: 602-417-9200

Receipt

No: 4249499

**Transaction #:** 4364985**Date of Transaction:** 08/29/2018**CUSTOMER:**JAMES PARKER  
8069 FM2738  
BULESON, TX 76028 US

| LINE #        | QTY  | DESCRIPTION  | REMARKS | UNIT PRICE | TOTAL           |
|---------------|------|--|---------|------------|-----------------|
| 1             | 1.00 | LOCATABLE MINERALS / MINING CLAIMS-<br>NOT NEW-UNADJUD, ONE AUTH NO. ONLY /<br>MINING CLAIM MONEY RECEIVED<br><b>CASES:</b> AMC414066/\$310.00 |         | - n/a -    | 310.00          |
| <b>TOTAL:</b> |      |  |         |            | <b>\$310.00</b> |

**PAYMENT INFORMATION**

NOTE: Items will appear on credit card statement as "BLM O Mining Claim".

|   |               |  |             |            |
|---|---------------|--|-------------|------------|
| 1 | AMOUNT:       | 310.00   | POSTMARKED: | N/A        |
|   | TYPE:         | CREDIT CARD  | RECEIVED:   | 08/29/2018 |
|   | NAME:         | JAMES PARKER<br>8069 FM2738<br>BULESON TX 76028 US |             |            |
|   | CARD NO:      | XXXXXXXXXXXX7843                                   | AUTH CODE:  | 895920     |
|   | NAME ON CARD: | JAMES PARKER                                       |             |            |
|   | SIGNATURE:    |  |             |            |

**REMARKS**

This receipt was generated by the automated BLM Collections and Billing System and is a paper representation of a portion of the official electronic record contained therein.

UNITED STATES  
DEPARTMENT OF THE INTERIOR  
BUREAU OF LAND MANAGEMENT

MAINTENANCE FEE WAIVER CERTIFICATION

FORM APPROVED  
OMB NO. 1004-0114  
Expires: January 31, 2020

SEE INSTRUCTIONS ON PAGE 2

1. This small miner waiver is filed for the assessment year beginning on September 1, 2016 and ending on September 1, 2017. 2017 CA
2. The undersigned and all related parties owned ten or fewer mining claims, mill, or tunnel sites located and maintained on Federal lands in the United States of America on September 1, 2017.
3. The undersigned have performed the assessment work required by law for each mining claim listed prior to filing this waiver and understand that by filing this form, the undersigned must file an affidavit of assessment work with the Bureau of Land Management (BLM) by the December 30th following the filing of this waiver.
4. The undersigned understand that if the assessment work obligation has not yet come due under 30 U.S.C. 28 (for those claims in their first assessment year only), a notice of intent to hold reciting this condition must be recorded by the December 30th following the filing of this waiver.
5. The undersigned understand that mill and tunnel sites may also be listed on this waiver and be waived from payment of the maintenance fee, and that a notice of intent to hold for these sites is required to be filed with the BLM by the December 30th following the filing of this waiver.
6. The undersigned understand and acknowledge that pursuant to 43 U.S.C. 1212 and 18 U.S.C. 1001, the filing or recording of a false, fictitious, or fraudulent document with the BLM may result in a fine of up to \$250,000, a prison term not to exceed five years, or both.
7. The mining claims, mill or tunnel sites for which this waiver from payment of the maintenance fees is requested are:

| CLAIM OR SITE NAME      | BLM RECORDATION SERIAL NUMBER |
|-------------------------|-------------------------------|
| 1. <u>Lost Pick #3</u>  | <u>AMC 414065</u>             |
| 2. <u>Lost Pick #7</u>  | <u>AMC 415949</u>             |
| 3. <u>Lost Pick #8</u>  | <u>AMC 416168</u>             |
| 4. <u>Lost Pick #10</u> | <u>AMC 416265</u>             |
| 5. <u>Lost Pick #11</u> | <u>AMC 416688</u>             |
| 6. <u>Lost Pick #12</u> | <u>AMC 416689</u>             |
| 7. <u>Lost Pick #13</u> | <u>AMC 416690</u>             |
| 8. <u>Lost Pick #14</u> | <u>AMC 416691</u>             |
| 9.                      |                               |
| 10.                     |                               |

The owner(s) (claimants) of the above mining claims and sites are:

|   |  |
|---|--|
| <u>Craig Aday</u><br>(Owner's Name - Please Print)                    | <u>Craig Aday</u><br>(Owner's Signature)                           |
| <u>384 Echo Court, San Bernardino CA</u><br>(Owner's Mailing Address) | <u>San Bernardino Ca</u> <u>92404</u><br>(City) (State) (Zip Code) |
| <u>Virginia Davis</u><br>(Owner's Name - Please Print)                | <u>x Virginia Davis</u><br>(Owner's Signature)                     |
| <u>384 Echo Court</u><br>(Owner's Mailing Address)                    | <u>San Bernardino Ca</u> <u>92404</u><br>(City) (State) (Zip Code) |
| <u></u><br>(Owner's Name - Please Print)                              | <u></u><br>(Owner's Signature)                                     |
| <u></u><br>(Owner's Mailing Address)                                  | <u></u> <u></u> <u></u><br>(City) (State) (Zip Code)               |
| <u></u><br>(Owner's Name - Please Print)                              | <u></u><br>(Owner's Signature)                                     |
| <u></u><br>(Owner's Mailing Address)                                  | <u></u> <u></u> <u></u><br>(City) (State) (Zip Code)               |

(Continued on page 2)

RECEIVED  
BLM AZ STATE OFFICE

ENTERED  
SEP 06 2017  
BY: mr

NW  
H



(Owner's Name - Please Print)

(Owner's Signature)

(Owner's Mailing Address)

(City)

(State)

(Zip Code)

(Owner's Name - Please Print)

(Owner's Signature)

(Owner's Mailing Address)

(City)

(State)

(Zip Code)

(Owner's Name - Please Print)

(Owner's Signature)

(Owner's Mailing Address)

(City)

(State)

(Zip Code)

(Owner's Name - Please Print)

(Owner's Signature)

(Owner's Mailing Address)

(City)

(State)

(Zip Code)

18 U.S.C. 1001 and 43 U.S.C. 1212 make it a crime for any person knowingly and willfully to make to any department or agency of the United States any false, fictitious or fraudulent statements or representations as to any matter within its jurisdiction.

#### INSTRUCTIONS

1. This certification is made under the provisions of 43 U.S.C. § 1744 and 30 U.S.C. § 28-28k and the regulations thereunder (43 CFR Part 3830).
2. The claimant(s) must fill in the dates in paragraph 1 for the beginning and ending of the assessment year for which this waiver is sought.
3. The claimant(s) must fill in the date in paragraph 2 for the beginning of the assessment year for which this waiver is sought.
4. All claim and site names and BLM serial numbers must be listed for the mining claims, mill sites, and tunnel sites for which the waiver is sought.
5. All owners of the mining claims, mill sites, and tunnel sites and their addresses must be given.
6. This waiver form must be signed by all the claimants or their designated agent, in original form. If an agent is designated, a notarized designation of agent, signed by all of the claimants with proper address given, must be submitted with this waiver.
7. This form must be filed no later than September 1st for the upcoming assessment year in the BLM State Office where the mining claims or sites are recorded, or the waiver cannot be granted by the BLM. (Example: To obtain a waiver for the assessment year 2012, which begins on September 1, 2011, you must qualify for and file for a waiver no later than September 1, 2011, in the proper BLM State Office.)
8. For all mining claims which require assessment work, you must record an affidavit of labor on or before the December 30th immediately following the filing of this waiver. For all other mining claims or sites waived, you must record a notice of intent to hold on or before the December 30th immediately following the filing of this waiver.
9. Mill and tunnel sites may also be listed on this waiver and be waived from payment of the maintenance fee. A notice of intent to hold for these sites is required to be filed by the December 30th following the filing of this waiver.

FOR OFFICIAL USE ONLY

PHOENIX, ARIZONA

2011 AUG 15 A 10:38

RECEIVED  
BLM AZ STATE OFFICE

UNITED STATES  
DEPARTMENT OF THE INTERIOR  
BUREAU OF LAND MANAGEMENT

414065

**CREDIT CARD PAYMENT**  
**For Mining Claim Maintenance Fee**

☐ THIS IS A CHANGE OF ADDRESS

TELEPHONE SUBMISSION - ACCURACY OF THE BELOW INFORMATION IS THE RESPONSIBILITY OF THE CLAIMANT/OWNER

NAME JAMES PARKER  
ADDRESS 8069 FM 2738  
CITY BURLESON STATE TX ZIP 76028  
PHONE # 940 - 507-2428

SEND RECEIPT TO ☒ Above address  
☐ Other (Include Name and Mailing Address):  
\_\_\_\_\_  
\_\_\_\_\_  
\_\_\_\_\_

AMC NUMBER

414066

CLAIM/SITE NAME

LOST PICK #6

40 ACRE

1 # of Claim/Site

X 155.00 Each

\$ 310.00 Total Charged PER (INITIALS)

RECEIPT # 3967880

DATE STAMP

RECEIVED  
BLM AZ STATE OFFICE  
2017 AUG 31 P 1:08  
PHOENIX, ARIZONA

\*\*\*\*\* FOR OFFICIAL USE ONLY \*\*\*\*\*

DATE \_\_\_\_\_

INITIALS \_\_\_\_\_

VERIFIED \_\_\_\_\_

AT 9/1/17

**United States Department of the Interior**  
**Bureau of Land Management**  
DIV OF LANDS, MINRLS & ENERGY  
ONE N CENTRAL AVE  
PHOENIX, AZ 85004 -4427  
Phone: 602-417-9200

Receipt

No: 3967888

|  |  |
|--|--|
| <b>Transaction #:</b> 4077783          |  |
| <b>Date of Transaction:</b> 08/31/2017 |  |
| CUSTOMER:                              |  |
|  | JAMES PARKER<br>8069 FM 2738<br>BURLESON, TX 76028-2447 US |

| LINE # | QTY  | DESCRIPTION   | REMARKS         | UNIT PRICE | TOTAL    |
|--------|------|---|-----------------|------------|----------|
| 1      | 1.00 | LOCATABLE MINERALS / MINING CLAIMS-<br>NOT NEW-UNADJUD, ONE AUTH NO. ONLY /<br>MINING CLAIM MONEY RECEIVED<br>CASES: AMC414066/\$310.00 | 2018<br>MAINT/1 | - n/a -    | 310.00   |
| TOTAL: |      |   |                 |            | \$310.00 |

| PAYMENT INFORMATION   |               |  |             |            |
|---|---------------|--|-------------|------------|
| NOTE: Items will appear on credit card statement as "Bureau of Land Mgmt CO". |               |  |             |            |
| 1   | AMOUNT:       | 310.00   | POSTMARKED: | N/A        |
|   | TYPE:         | CREDIT CARD  | RECEIVED:   | 08/31/2017 |
|   | NAME:         | PARKER, JAMES<br>8069 FM 2738<br>BURLESON TX 76028-2447 US |             |            |
|   | CARD NO:      | XXXXXXXXXXXX3904   | AUTH CODE:  | 497948     |
|   | NAME ON CARD: | JAMES PARKER   |             |            |
|   | EXPIRES:      | 04/2018  |             |            |
|   | SIGNATURE:    |  |             |            |

|         |
|---------|
| REMARKS |
|         |

This receipt was generated by the automated BLM Collections and Billing System and is a paper representation of a portion of the official electronic record contained therein.



UNITED STATES  
DEPARTMENT OF THE INTERIOR  
BUREAU OF LAND MANAGEMENT

FORM APPROVED  
OMB NO.: 1004-0114  
Expires: January 31, 2020

414065  
415949

**AFFIDAVIT OF ANNUAL ASSESSMENT WORK**

909-230-1841  
goldpickers@yahoo.com

416265  
416688  
416165

WHEN RECORDED, MAIL DOCUMENT TO:

NAME: Craig Aday

ADDRESS: 384 Echo Court

CITY, STATE, ZIP: San Bernardino, Ca 92404

FOR COUNTY RECORDER'S USE

No. of Claims 7

x \$10/claim

Total due BLM \$ 70.00

3937437

TO ALL WHOM IT MAY CONCERN:

1. The undersigned certifies that at least \$100 per claim was expended for development, labor and improvements, or equivalent value added, as the annual assessment work for the assessment year ending September 1, 2017 for the following contiguous unpatented mining claim(s), located in the County of Maricopa, in the State of Arizona.

| BLM Serial No. | Name of Claim        | Tp        | Rg        | Sec       | Mer | County Recordation Book and Page No. | Co. Recording Date |
|----------------|----------------------|-----------|-----------|-----------|-----|--------------------------------------|--------------------|
| <u>414065</u>  | <u>Lost Pick #3</u>  | <u>7N</u> | <u>4W</u> | <u>12</u> |     |                                      |                    |
| <u>415949</u>  | <u>Lost Pick #7</u>  | <u>7N</u> | <u>4W</u> | <u>12</u> |     |                                      |                    |
| <u>416168</u>  | <u>Lost Pick #8</u>  | <u>7N</u> | <u>4W</u> | <u>12</u> |     |                                      |                    |
| <u>416169</u>  | <u>Lost Pick #9</u>  | <u>7N</u> | <u>4W</u> | <u>12</u> |     |                                      |                    |
| <u>416265</u>  | <u>Lost Pick #10</u> | <u>7N</u> | <u>4W</u> | <u>11</u> |     |                                      |                    |
| <u>416688</u>  | <u>Lost Pick #11</u> | <u>7N</u> | <u>4W</u> | <u>11</u> |     |                                      |                    |
| <u>416689</u>  | <u>Lost Pick #12</u> | <u>7N</u> | <u>4W</u> | <u>11</u> |     |                                      |                    |
|                |                      |           |           |           |     |                                      |                    |
|                |                      |           |           |           |     |                                      |                    |
|                |                      |           |           |           |     |                                      |                    |

(Continued on page 2)

2017 AUG 15 A 10:50

RECEIVED  
BLM AZ STATE OFFICE

ENTERED  
AUG 22 2017  
BY: RAM

2. Type of labor and improvements (specify what was done and give the total value for that labor and improvement to show at least \$100 for each claim). If a geological, geochemical, or geophysical survey was performed, as per 30 U.S.C. 28-1, reference the title of the report of survey, give cost and date of the survey and report, and indicate it was filed with the County Recorder:

| Description of Work Performed  | Value of Work Performed | Date Work Was Performed |
|--|-------------------------|-------------------------|
| Leveled road, rebuilt claim corners, removed trash, dug for placer gold, panned gold from black sand / sand. |                         |                         |
|  |                         |                         |
|  |                         |                         |
|  |                         |                         |

3. Name and mailing address of each person who performed the labor and improvements:

Name (please print)

Craig Aday

Current Mailing Address (please print)

384 Echo Court, San Bernardino, Ca 92404

4. Name and mailing address of each person who holds and claims the subject mining claim(s) for the valuable minerals contained therein. Be sure to indicate if there is a change of address:

Name (please print)

Craig Aday

Virginia Davis

Current Mailing Address (please print)

384 Echo Court, San Bernardino, Ca 92404

384 Echo Court, San Bernardino, Ca 92404

5. The undersigned testifies that on the date of 8/15, 2017, all monuments required by law were erected upon the subject claim(s), and all notices required by law were posted on the subject claim(s) or copies thereof were in place, and at said date, each corner monument bore or contained

PHOENIX, ARIZO



markings sufficient to appropriately designate the corner of the claim to which it pertains and the name of the claim(s).

I hereby certify under penalty of perjury under the laws of the State of Arizona that the foregoing statements are true and correct:

Craig A. O'Leary  
(Signature of person responsible for above statement)

Date: 8/15/2017

Title 18 U.S.C. 1001 and 43 U.S.C. 1212 make it a crime for any person knowingly and willfully to make to any department or agency of the United States any false, fictitious or fraudulent statements or representations as to any matter within its jurisdiction.


### Notary Block

SUBSCRIBED AND SWORN TO before me, this 15th day of August 20 17

By: [Signature]  
(Signature of Affiant)

Title: Notary Public

My Commission Expires: FEB. 15, 2020



### INSTRUCTIONS

1. This is an optional form that may be used to satisfy the requirements for the Bureau of Land Management (BLM) under the provisions of 43 U.S.C. §1744 and 30 U.S.C. §28-28d and the regulations thereunder (43 CFR part 3835). Since local and State laws may vary, you should contact your local and State agencies where the claims are located to ensure all applicable laws and requirements are satisfied.
2. The claimant(s) must fill in the date in paragraph 1 for the applicable assessment year and the county and state where the claims are located.
3. All claim names, BLM serial numbers, legal descriptions, and original county recording information must be listed for the claims pertaining to this assessment notice.
4. The claimant(s) must complete paragraph 2 listing all labor or improvements which was performed on or did benefit the subject mining claims. The value and date of the labor or improvements must also be listed. The total amount of labor or improvements can be listed, but the total expenditure must equal at least \$100 for each claim.
5. The names and current mailing addresses of the person(s) performing the labor shall be listed in paragraph 3.
6. The name and current mailing address of each owner (claimant) of the claims shall be listed in paragraph 4. The mailing address shall be the owner's address and not the address of an agent or anyone representing the claimant. Be sure to note if there has been a change of address.
7. Paragraph 5 shall be completed to show the date it was verified that all monuments required by law were properly erected, all notices were posted, and that corners were appropriately designated for all claims listed.
8. An exact legible reproduction or duplicate (other than microfilm or other electronic media) of this affidavit or another type of affidavit of assessment work that you file or will file in the county where each claim is located, must be filed with the BLM on or before December 30 of the calendar year in which the assessment year ends. For mill or tunnel sites, a separate notice of intent to hold must be filed with the BLM on or before December 30. Requirements for filing a notice of intent to hold can be found at 43 CFR 3835.33.
9. A processing fee of \$10 for each claim listed must be remitted to the BLM along with this or any other affidavit of assessment work.

UNITED STATES  
DEPARTMENT OF THE INTERIOR  
BUREAU OF LAND MANAGEMENT

FORM APPROVED  
OMB NO.: 1004-0114  
Expires: January 31, 2020

**AFFIDAVIT OF ANNUAL ASSESSMENT WORK**

909-230-1841  
goldpickers@yahoo.com

WHEN RECORDED, MAIL DOCUMENT TO:

NAME: Craig Aday

ADDRESS: 384 Echo Court

CITY, STATE, ZIP: San Bernardino, Ca  
92404

FOR COUNTY RECORDER'S USE

No. of Claims 2

x \$10/claim

Total due BLM \$ 20.00

TO ALL WHOM IT MAY CONCERN:

~~205~~ 3937437

1. The undersigned certifies that at least \$100 per claim was expended for development, labor and improvements, or equivalent value added, as the annual assessment work for the assessment year ending September 1, 2017 for the following contiguous unpatented mining claim(s), located in the County of Yavapai/Maricopa in the State of Arizona.

| BLM Serial No.              | Name of Claim        | Tp        | Rg        | Sec       | Mer | County Recordation<br>Book and Page No. | Co. Recording<br>Date |
|-----------------------------|----------------------|-----------|-----------|-----------|-----|---|-----------------------|
| <u>416690</u><br><i>AMC</i> | <u>Lost Pick #13</u> | <u>7N</u> | <u>4W</u> | <u>12</u> |     |   |                       |
| <u>416991</u><br><i>AMC</i> | <u>Lost Pick #14</u> | <u>7N</u> | <u>4W</u> | <u>12</u> |     |   |                       |
|                             |                      |           |           |           |     |   |                       |
|                             |                      |           |           |           |     |   |                       |
|                             |                      |           |           |           |     |   |                       |
|                             |                      |           |           |           |     |   |                       |
|                             |                      |           |           |           |     |   |                       |
|                             |                      |           |           |           |     |   |                       |
|                             |                      |           |           |           |     |   |                       |
|                             |                      |           |           |           |     |   |                       |
|                             |                      |           |           |           |     |   |                       |

(Continued on page 2)

PHOENIX, ARIZONA

2017 AUG 15 A 10:50

RECEIVED  
BLM AZ STATE OFFICE



2. Type of labor and improvements (specify what was done and give the total value for that labor and improvement to show at least \$100 for each claim). If a geological, geochemical, or geophysical survey was performed, as per 30 U.S.C. 28-1, reference the title of the report of survey, give cost and date of the survey and report, and indicate it was filed with the County Recorder:

| Description of Work Performed  | Value of Work Performed | Date Work Was Performed |
|--|-------------------------|-------------------------|
| Leveled road, repailt claim corners, removed trash, dug for placer gold, panned gold from black sand/pan | 400.00                  | 11/17 - 1/1/17          |
|  |                         |                         |
|  |                         |                         |
|  |                         |                         |

3. Name and mailing address of each person who performed the labor and improvements:

Name (please print)

Craig Aday

Current Mailing Address (please print)

384 Echo Court, San Bernardino, Ca 92404

4. Name and mailing address of each person who holds and claims the subject mining claim(s) for the valuable minerals contained therein. Be sure to indicate if there is a change of address:

Name (please print)

Craig Aday

Virginia Davis

Current Mailing Address (please print)

384 Echo Court, San Bernardino, Ca 92404

384 Echo Court, San Bernardino, Ca 92404

5. The undersigned testifies that on the date of 8/15, 2017, all monuments required by law were erected upon the subject claim(s), and all notices required by law were posted on the subject claim(s) or copies thereof were in place, and at said date, each corner monument bore or contained

2017 AUG 15 A 10:50

RECEIVED  
BLM AZ STATE OFFICE



markings sufficient to appropriately designate the corner of the claim to which it pertains and the name of the claim(s).

I hereby certify under penalty of perjury under the laws of the State of Arizona that the foregoing statements are true and correct:

Chris Adley  
(Signature of person responsible for above statement)

Date: 8/15/2017

Title 18 U.S.C. 1001 and 43 U.S.C. 1212 make it a crime for any person knowingly and willfully to make to any department or agency of the United States any false, fictitious or fraudulent statements or representations as to any matter within its jurisdiction.


### Notary Block

SUBSCRIBED AND SWORN TO before me, this 15th day of August 20 17

By: [Signature]  
(Signature of Affiant)

Title: Notary Public

My Commission Expires: Feb. 15, 2020



### INSTRUCTIONS

1. This is an optional form that may be used to satisfy the requirements for the Bureau of Land Management (BLM) under the provisions of 43 U.S.C. §1744 and 30 U.S.C. §28-28d and the regulations thereunder (43 CFR part 3835). Since local and State laws may vary, you should contact your local and State agencies where the claims are located to ensure all applicable laws and requirements are satisfied.
2. The claimant(s) must fill in the date in paragraph 1 for the applicable assessment year and the county and state where the claims are located.
3. All claim names, BLM serial numbers, legal descriptions, and original county recording information must be listed for the claims pertaining to this assessment notice.
4. The claimant(s) must complete paragraph 2 listing all labor or improvements which was performed on or did benefit the subject mining claims. The value and date of the labor or improvements must also be listed. The total amount of labor or improvements can be listed, but the total expenditure must equal at least \$100 for each claim.
5. The names and current mailing addresses of the person(s) performing the labor shall be listed in paragraph 3.
6. The name and current mailing address of each owner (claimant) of the claims shall be listed in paragraph 4. The mailing address shall be the owner's address and not the address of an agent or anyone representing the claimant. Be sure to note if there has been a change of address.
7. Paragraph 5 shall be completed to show the date it was verified that all monuments required by law were properly erected, all notices were posted, and that corners were appropriately designated for all claims listed.
8. An exact legible reproduction or duplicate (other than microfilm or other electronic media) of this affidavit or another type of affidavit of assessment work that you file or will file in the county where each claim is located, must be filed with the BLM on or before December 30 of the calendar year in which the assessment year ends. For mill or tunnel sites, a separate notice of intent to hold must be filed with the BLM on or before December 30. Requirements for filing a notice of intent to hold can be found at 43 CFR 3835.33.
9. A processing fee of \$10 for each claim listed must be remitted to the BLM along with this or any other affidavit of assessment work.

PHOENIX, ARIZ

2017 AUG 15 A 10:50

RECEIVED  
BLM AZ STATE OFFICE



**United States Department of the Interior**  
**Bureau of Land Management**  
DIV OF LANDS, MINRLS & ENERGY  
ONE N CENTRAL AVE  
PHOENIX, AZ 85004 -4427  
Phone: 602-417-9200

Receipt

No: 3937437

|  |   |
|--|---|
| <b>Transaction #:</b> 4047064          |   |
| <b>Date of Transaction:</b> 08/15/2017 |   |
| CUSTOMER:                              |   |
|  | CREIG ADAY<br>384 ECHO CT<br>SAN BERNARDINO, CA 92404-1713 US |

| LINE # | QTY  | DESCRIPTION  | REMARKS             | UNIT PRICE | TOTAL   |
|--------|------|--|---------------------|------------|---------|
| 1      | 1.00 | LOCATABLE MINERALS / MINING CLAIMS-<br>NOT NEW-UNADJUD, ONE AUTH NO. ONLY /<br>MINING CLAIM MONEY RECEIVED<br>CASES: AMC414065/\$90.00 | 2017 POL (7<br>+ 2) | - n/a -    | 90.00   |
| TOTAL: |      |  |                     |            | \$90.00 |

| PAYMENT INFORMATION |           |   |             |            |
|---------------------|-----------|---|-------------|------------|
| 1                   | AMOUNT:   | 90.00   | POSTMARKED: | N/A        |
|                     | TYPE:     | CHECK   | RECEIVED:   | 08/15/2017 |
|                     | CHECK NO: | 7045  |             |            |
|                     | NAME:     | ADAY, CREIG<br>384 ECHO CT<br>SAN BERNARDINO CA 92404-1713 US |             |            |

|         |
|---------|
| REMARKS |
|         |

This receipt was generated by the automated BLM Collections and Billing System and is a paper representation of a portion of the official electronic record contained therein.



UNITED STATES  
DEPARTMENT OF THE INTERIOR  
BUREAU OF LAND MANAGEMENT

AFFIDAVIT OF ANNUAL ASSESSMENT WORK

FORM APPROVED  
OMB NO.: 1004-0114  
Expires: January 31, 2020

AMC 414065  
415949  
416165  
416689

909-230-1841  
goldpickers@yahoo.com

WHEN RECORDED, MAIL DOCUMENT TO:

NAME: Craig Aday

ADDRESS: 384 Echo Court

CITY, STATE, ZIP: San Bernardino, Ca 92404

OFFICIAL RECORDS OF  
MARICOPA COUNTY RECORDER

ADRIAN FONTES

2017-0600038 08/15/17 11:13

PAPER RECORDING

0726645-3-1-1  
castilloe

FOR COUNTY RECORDER'S USE

No. of Claims 7

x \$10/claim

Total due BLM \$ 70.00

EX 3937437

TO ALL WHOM IT MAY CONCERN:

1. The undersigned certifies that at least \$100 per claim was expended for development, labor and improvements, or equivalent value added, as the annual assessment work for the assessment year ending September 1, 2017 for the following contiguous unpatented mining claim(s), located in the County of Maricopa, in the State of Arizona.

| BLM Serial No.       | Name of Claim        | Tp        | Rg        | Sec       | Mer | County Recordation<br>Book and Page No. | Co. Recording<br>Date |
|----------------------|----------------------|-----------|-----------|-----------|-----|---|-----------------------|
| <u>AMC</u><br>414065 | <u>Lost Pick #3</u>  | <u>7N</u> | <u>4W</u> | <u>12</u> |     |   |                       |
| <u>AMC</u><br>415949 | <u>Lost Pick #7</u>  | <u>7N</u> | <u>4W</u> | <u>12</u> |     |   |                       |
| <u>AMC</u><br>416168 | <u>Lost Pick #8</u>  | <u>7N</u> | <u>4W</u> | <u>12</u> |     |   |                       |
| <u>AMC</u><br>416169 | <u>Lost Pick #9</u>  | <u>7N</u> | <u>4W</u> | <u>12</u> |     |   |                       |
| <u>AMC</u><br>416265 | <u>Lost Pick #10</u> | <u>7N</u> | <u>4W</u> | <u>11</u> |     |   |                       |
| <u>AMC</u><br>416688 | <u>Lost Pick #11</u> | <u>7N</u> | <u>4W</u> | <u>11</u> |     |   |                       |
| <u>AMC</u><br>416689 | <u>Lost Pick #12</u> | <u>7N</u> | <u>4W</u> | <u>11</u> |     |   |                       |
|                      |                      |           |           |           |     |   |                       |
|                      |                      |           |           |           |     |   |                       |
|                      |                      |           |           |           |     |   |                       |

PHOENIX, ARIZONA

2017 AUG 23 A 10:11

RECEIVED  
STATE OFFICE

(Continued on page 2)

2017 AUG 15 A 10:50

RECEIVED  
BLM AZ STATE OFFICE

TO SHOW COUNTY  
RECORDATION

RECEIVED  
DLM AZ STATE OFFICE

2017 AUG 15 A 10:50

(Form 3830-4, page 2)

(Continued on page 3)

PHOENIX, ARIZONA

5. The undersigned testifies that on the date of 8/15, 2017, all monuments required by law were erected upon the subject claim(s), and all notices required by law were posted on the subject claim(s) or copies thereof were in place, and at said date, each corner monument bore or contained

RECEIVED  
DLM AZ STATE OFFICE

2017 AUG 23 A 10:11  
PHOENIX, ARIZONA

Current Mailing Address (please print)  
384 Echo Court, San Bernardino, Ca 92404  
384 Echo Court, San Bernardino, Ca 92404

Name (please print)  
Craig Adley  
Virginia Davis

4. Name and mailing address of each person who holds and claims the subject mining claim(s) for the valuable minerals contained therein. Be sure to indicate if there is a change of address:

Current Mailing Address (please print)  
384 Echo Court, San Bernardino, Ca 92404

Name (please print)  
Craig Adley

3. Name and mailing address of each person who performed the labor and improvements:

| Date Work Was Performed | Value of Work Performed | Description of Work Performed  |
|-------------------------|-------------------------|--|
| 10/1/16-8/1/17          | \$ 1000                 | Levelled road, rebuilt claim corners, removed trash, dug for placer gold, found gold, black sand / sand. |
|                         |                         |  |
|                         |                         |  |
|                         |                         |  |
|                         |                         |  |

2. Type of labor and improvements (specify what was done and give the total value for that labor and improvement to show at least \$100 for each claim). If a geological, geochemical, or geophysical survey was performed, as per 30 U.S.C. 28-1, reference the title of the report of survey, give cost and date of the survey and report, and indicate it was filed with the County Recorder:

markings sufficient to appropriately designate the corner of the claim to which it pertains and the name of the claim(s).

I hereby certify under penalty of perjury under the laws of the State of Arizona that the foregoing statements are true and correct:

Craig Aclay  
(Signature of person responsible for above statement)

Date:

8/15/2012

Title 18 U.S.C. 1001 and 43 U.S.C. 1212 make it a crime for any person knowingly and willfully to make to any department or agency of the United States any false, fictitious or fraudulent statements or representations as to any matter within its jurisdiction.

### Notary Block

SUBSCRIBED AND SWORN TO before me, this 15th day of August 20 12

By:


(Signature of Affiant)

Title:

Notary Public

My Commission Expires:

FEB. 15, 2020



### INSTRUCTIONS

1. This is an optional form that may be used to satisfy the requirements for the Bureau of Land Management (BLM) under the provisions of 43 U.S.C. §1744 and 30 U.S.C. §28-28d and the regulations thereunder (43 CFR part 3835). Since local and State laws may vary, you should contact your local and State agencies where the claims are located to ensure all applicable laws and requirements are satisfied.
2. The claimant(s) must fill in the date in paragraph 1 for the applicable assessment year and the county and state where the claims are located.
3. All claim names, BLM serial numbers, legal descriptions, and original county recording information must be listed for the claims pertaining to this assessment notice.
4. The claimant(s) must complete paragraph 2 listing all labor or improvements which was performed on or did benefit the subject mining claims. The value and date of the labor or improvements must also be listed. The total amount of labor or improvements can be listed, but the total expenditure must equal at least \$100 for each claim.
5. The names and current mailing addresses of the person(s) performing the labor shall be listed in paragraph 3.
6. The name and current mailing address of each owner (claimant) of the claims shall be listed in paragraph 4. The mailing address shall be the owner's address and not the address of an agent or anyone representing the claimant. Be sure to note if there has been a change of address.
7. Paragraph 5 shall be completed to show the date it was verified that all monuments required by law were properly erected, all notices were posted, and that corners were appropriately designated for all claims listed.
8. An exact legible reproduction or duplicate (other than microfilm or other electronic media) of this affidavit or another type of affidavit of assessment work that you file or will file in the county where each claim is located, must be filed with the BLM on or before December 30 of the calendar year in which the assessment year ends. For mill or tunnel sites, a separate notice of intent to hold must be filed with the BLM on or before December 30. Requirements for filing a notice of intent to hold can be found at 43 CFR 3835.33.
9. A processing fee of \$10 for each claim listed must be remitted to the BLM along with this or any other affidavit of assessment work.



UNITED STATES  
DEPARTMENT OF THE INTERIOR  
BUREAU OF LAND MANAGEMENT

388

MAINTENANCE FEE WAIVER CERTIFICATION

414065 416265  
415949 416688  
416165

FORM APPROVED  
OMB NO. 1004-0114  
Expires: October 31, 2016

SEE INSTRUCTIONS ON PAGE 2

1. This small miner waiver is filed for the assessment year beginning on September 1, 2016 and ending on September 1, 2017.
2. The undersigned and all related parties owned ten or fewer mining claims, mill, or tunnel sites located and maintained on Federal lands in the United States of America on September 1, 2016.
3. The undersigned have performed the assessment work required by law for each mining claim listed prior to filing this waiver and understand that by filing this form, the undersigned must file an affidavit of assessment work with the Bureau of Land Management (BLM) by the December 30th following the filing of this waiver.
4. The undersigned understand that if the assessment work obligation has not yet come due under 30 U.S.C. 28 (for those claims in their first assessment year only), a notice of intent to hold reciting this condition must be recorded by the December 30th following the filing of this waiver.
5. The undersigned understand that mill and tunnel sites may also be listed on this waiver and be waived from payment of the maintenance fee, and that a notice of intent to hold for these sites is required to be filed with the BLM by the December 30th following the filing of this waiver.
6. The undersigned understand and acknowledge that pursuant to 43 U.S.C. 1212 and 18 U.S.C. 1001, the filing or recording of a false, fictitious, or fraudulent document with the BLM may result in a fine of up to \$250,000, a prison term not to exceed five years, or both.
7. The mining claims, mill or tunnel sites for which this waiver from payment of the maintenance fees is requested are:

| CLAIM OR SITE NAME      | BLM RECORDATION SERIAL NUMBER |
|-------------------------|-------------------------------|
| 1. <u>Lost Pick #3</u>  | <u>AMC 414065</u> ✓           |
| 2. <u>Lost Pick #7</u>  | <u>AMC 415949</u>             |
| 3. <u>Lost Pick #8</u>  | <u>AMC 416168</u>             |
| 4. <u>Lost Pick #10</u> | <u>AMC 416265</u>             |
| 5. <u>Lost Pick #11</u> | <u>AMC 416688</u>             |
| 6. <u>Lost Pick #12</u> | <u>AMC 416689</u>             |
| 7. <u>Lost Pick #13</u> | <u>AMC 416690</u>             |
| 8. <u>Lost Pick #14</u> | <u>AMC 416691</u>             |
| 9.                      |                               |
| 10.                     |                               |

The owner(s) (claimants) of the above mining claims and sites are:

Craig Adley  
(Owner's Name - Please Print)  
384 Echo Court San Bern  
(Owner's Mailing Address)

Craig Adley  
(Owner's Signature)  
San Bernardino Ca 92404  
(City) (State) (Zip Code)

Virginia Davis  
(Owner's Name - Please Print)  
384 Echo Court  
(Owner's Mailing Address)

Virginia Davis  
(Owner's Signature)  
San Bernardino Ca 92404  
(City) (State) (Zip Code)

(Owner's Name - Please Print)

(Owner's Mailing Address)

(Owner's Name - Please Print)

(Owner's Mailing Address)


(Owner's Signature)

(City) (State) (Zip Code)

(Owner's Signature)

(City) (State) (Zip Code)

(Continued on page 2)



RECEIVED  
BLM AZ STATE OFFICE  
2016 AUG 24 10:11  
PHOENIX, ARIZONA

nmv  
rm



|                               |                     |         |            |
|-------------------------------|---------------------|---------|------------|
| (Owner's Name - Please Print) | (Owner's Signature) |         |            |
| (Owner's Mailing Address)     | (City)              | (State) | (Zip Code) |
|                               |                     |         |            |
| (Owner's Name - Please Print) | (Owner's Signature) |         |            |
| (Owner's Mailing Address)     | (City)              | (State) | (Zip Code) |
|                               |                     |         |            |
| (Owner's Name - Please Print) | (Owner's Signature) |         |            |
| (Owner's Mailing Address)     | (City)              | (State) | (Zip Code) |
|                               |                     |         |            |
| (Owner's Name - Please Print) | (Owner's Signature) |         |            |
| (Owner's Mailing Address)     | (City)              | (State) | (Zip Code) |

18 U.S.C. 1001 and 43 U.S.C. 1212 make it a crime for any person knowingly and willfully to make to any department or agency of the United States any false, fictitious or fraudulent statements or representations as to any matter within its jurisdiction.

#### INSTRUCTIONS

1. This certification is made under the provisions of 43 U.S.C. § 1744 and 30 U.S.C. §28-28k and the regulations thereunder (43 CFR Part 3830).
2. The claimant(s) must fill in the dates in paragraph 1 for the beginning and ending of the assessment year for which this waiver is sought.
3. The claimant(s) must fill in the date in paragraph 2 for the beginning of the assessment year for which this waiver is sought.
4. All claim and site names and BLM serial numbers must be listed for the mining claims, mill sites, and tunnel sites for which the waiver is sought.
5. All owners of the mining claims, mill sites, and tunnel sites and their addresses must be given.
6. This waiver form must be signed by all the claimants or their designated agent, in original form. If an agent is designated, a notarized designation of agent, signed by all of the claimants with proper address given, must be submitted with this waiver.
7. This form must be filed no later than September 1st for the upcoming assessment year in the BLM State Office where the mining claims or sites are recorded, or the waiver cannot be granted by the BLM. (Example: To obtain a waiver for the assessment year 2012, which begins on September 1, 2011, you must qualify for and file for a waiver no later than September 1, 2011, in the proper BLM State Office.)
8. For all mining claims which require assessment work, you must record an affidavit of labor on or before the December 30th immediately following the filing of this waiver. For all other mining claims or sites waived, you must record a notice of intent to hold on or before the December 30th immediately following the filing of this waiver.
9. Mill and tunnel sites may also be listed on this waiver and be waived from payment of the maintenance fee. A notice of intent to hold for these sites is required to be filed by the December 30th following the filing of this waiver.

PHOENIX, ARIZONA

2016 AUG 24 A 10:14

BLM AZ STATE OFFICE

RECEIVED

FOR OFFICIAL USE ONLY

When Recorded Return Document:

Craig Aday  
384 Echo Court  
San Bernardino,  
Calif. 92404

☐ Check here if this is a change of address.

Telephone: 909-230-1841

E-mail address: gold pickers@yahoo.com

414065  
415949  
416165  
416265  
416688

# AFFIDAVIT OF PERFORMANCE OF ANNUAL WORK

1. State of Arizona, County of Yavapai/Maricopa ss:

2. I (Name) Craig Aday

3. Reside at (Address) 384 Echo Court

City San Bernardino County San Bernardino

State Ca Zip 92404 being duly sworn, depose and say that I am a citizen of the United States, more than eighteen years of age, and that all of the facts set forth in this affidavit, subject to the provisions and penalties of 18 U.S.C. 1001 pertaining to the filing of false, fictitious, or fraudulent statements with the United States, are true and correct according to the best of my knowledge, information and belief.

4. Owner's name and address (If not shown in Items 1-3 above). Same as above

5. That I am personally acquainted with the mining claim(s). The work and improvements were made by and at the expense of the owner(s) of said claim(s). Said contiguous group of claims, listed on this document, are situated in the

(optional) Mining District; \_\_\_\_\_ County, Arizona.

| Line No. | AMC NUMBER | CLAIM/SITE NAME | COUNTY RECORDER DATA (If available) | TWP | RNG | SEC |
|----------|------------|-----------------|-------------------------------------|-----|-----|-----|
| 1        | 416690     | Last Pick #13   |                                     | 7N  | 4W  | 12  |
| 2        | 416691     | Last Pick #14   |                                     | 7N  | 4W  | 12  |
| 3        |            |                 |                                     |     |     |     |
| 4        |            |                 |                                     |     |     |     |
| 5        |            |                 |                                     |     |     |     |
| 6        |            |                 |                                     |     |     |     |

RECEIVED  
BLM AZ STATE OFFICE  
2016 AUG 24 A 10:13  
HOENIX, ARIZONA  
BLM  
Date  
Stamp

|    |  |  |  |  |  |  |
|----|--|--|--|--|--|--|
| 7  |  |  |  |  |  |  |
| 8  |  |  |  |  |  |  |
| 9  |  |  |  |  |  |  |
| 10 |  |  |  |  |  |  |

6. That between the dates starting at 12 o'clock noon on September 1, 20 15 and ending at 12 o'clock noon on September 1, 20 16 at least \$ 400.00 dollars worth of work and improvements were done and performed upon said claim(s) or upon one or more of a contiguous group of claims for the benefit of all, wholly or partly outside of a contiguous group of claims for the benefit of all, not including the location work.

7. That the following persons were employed to perform the work and improvements described herein: \_\_\_\_\_

Craig Aday

8. That the work and improvements performed were: Graded and leveled roads, removed trash, rebuilt claim corners, dug for minerals, penned for gate.

9. Dated: 8/23/2016 Signature: \_\_\_\_\_

Craig Aday

SUBSCRIBED AND SWORN TO before me, a Notary Public, this \_\_\_\_\_ day of \_\_\_\_\_ 20 \_\_\_\_\_

By: \_\_\_\_\_

Notary Public \_\_\_\_\_

My Commission Expires \_\_\_\_\_

Bureau of Land Management  
Arizona State Office  
[www.blm.gov/az](http://www.blm.gov/az)

No. of Claims: 2 x \$10 = 20  
Check No.: 7031 Init. MAC  
Receipt No.: 3639133  
For BLM Use Only

Form: MCF108  
Revised July 2014  
Page 2 of 2

# JURAT

A notary public or other officer completing this certificate verifies only the identity of the individual who signed the document to which this certificate is attached, and not the truthfulness, accuracy, or validity of that document.

State of California


County of San Bernardino

Subscribed and sworn to (or affirmed) before me on this 23 day of August,

20 16 by Craig Aday

proved to me on the basis of satisfactory evidence to be the person(s) who appeared before me.

Signature [Signature] (Seal)



## OPTIONAL INFORMATION

### DESCRIPTION OF THE ATTACHED DOCUMENT

Affidavit of performance  
(Title or description of attached document)

(Title or description of attached document continued)

Number of Pages \_\_\_\_\_ Document Date \_\_\_\_\_

Additional information

RECEIVED  
BLM AZ STATE OFFICE  
2016 AUG 24 A 10:13  
HOENIX, ARIZONA

## INSTRUCTIONS

The wording of all Jurats completed in California after January 1, 2015 must be in the form as set forth within this Jurat. There are no exceptions. If a Jurat to be completed does not follow this form, the notary must correct the verbiage by using a jurat stamp containing the correct wording or attaching a separate jurat form such as this one which does contain the proper wording. In addition, the notary must require an oath or affirmation from the document signer regarding the truthfulness of the contents of the document. The document must be signed AFTER the oath or affirmation. If the document was previously signed, it must be re-signed in front of the notary public during the jurat process.

- State and county information must be the state and county where the document signer(s) personally appeared before the notary public.
- Date of notarization must be the date the signer(s) personally appeared which must also be the same date the jurat process is completed.
- Print the name(s) of the document signer(s) who personally appear at the time of notarization.
- Signature of the notary public must match the signature on file with the office of the county clerk.
- The notary seal impression must be clear and photographically reproducible. Impression must not cover text or lines. If seal impression smudges, re-seal if a sufficient area permits, otherwise complete a different jurat form.
  - ❖ Additional information is not required but could help to ensure this jurat is not misused or attached to a different document.
  - ❖ Indicate title or type of attached document, number of pages and date.
- Securely attach this document to the signed document with a staple.



When Recorded Return Document:

Creig Aday  
384 Echo Court  
San Bernardino  
Calif 92404

☐ Check here if this is a change of address.

Telephone: 909-230-1841

E-mail address: goldpickers@yahoo.com

### AFFIDAVIT OF PERFORMANCE OF ANNUAL WORK

1. State of Arizona, County of Maricopa/Yavapai ss:

2. I (Name) Creig Aday

3. Reside at (Address) 384 Echo Court

City San Bernardino County San Bernardino

State CA Zip 92404 being duly sworn, depose and say that I am a citizen of the United States, more than eighteen years of age, and that all of the facts set forth in this affidavit, subject to the provisions and penalties of 18 U.S.C. 1001 pertaining to the filing of false, fictitious, or fraudulent statements with the United States, are true and correct according to the best of my knowledge, information and belief.

4. Owner's name and address (If not shown in Items 1-3 above). Same as above

5. That I am personally acquainted with the mining claim(s). The work and improvements were made by and at the expense of the owner(s) of said claim(s). Said contiguous group of claims, listed on this document, are situated in the

(optional) Mining District; \_\_\_\_\_ County, Arizona.

| Line No. | AMC NUMBER | CLAIM/SITE NAME | COUNTY RECORDER DATA (If available) | TWP | RNG | SEC |
|----------|------------|-----------------|-------------------------------------|-----|-----|-----|
| 1        | 414065     | Lost Pick #3    |                                     | 7N  | 4W  | 12  |
| 2        | 415949     | Lost Pick #7    |                                     | 7N  | 4W  | 12  |
| 3        | 416168     | Lost Pick #8    |                                     | 7N  | 4W  | 12  |
| 4        | 416169     | Lost Pick #9    |                                     | 7N  | 4W  | 12  |
| 5        | 416265     | Lost Pick #10   |                                     | 7N  | 4W  | 11  |
| 6        | 416688     | Lost Pick #11   |                                     | 7N  | 4W  | 11  |

BLM  
Date  
Stamp

RECEIVED  
BLM AZ STATE OFFICE  
2016 AUG 24 A 10: 14  
PHOENIX, ARIZONA

|                      |  |
|----------------------|--|
| BLM<br>Date<br>Stamp | 2016 AUG 24 A 10:14<br>PHOENIX, ARIZONA<br>RECEIVED<br>BLM AZ STATE OFFICE |
|----------------------|--|

|    |        |               |  |    |    |    |
|----|--------|---------------|--|----|----|----|
| 7  | 416659 | Last Pict #12 |  | TN | 4W | 11 |
| 8  |        |               |  |    |    |    |
| 9  |        |               |  |    |    |    |
| 10 |        |               |  |    |    |    |

6. That between the dates starting at 12 o'clock noon on September 1, 20 15 and ending at 12 o'clock noon on September 1, 20 16 at least \$ 1200 dollars worth of work and improvements were done and performed upon said claim(s) or upon one or more of a contiguous group of claims for the benefit of all, wholly or partly outside of a contiguous group of claims for the benefit of all, not including the location work.

7. That the following persons were employed to perform the work and improvements described herein: \_\_\_\_\_

Craig Adey

8. That the work and improvements performed were: Filled and graded roads,  
upgraded claim corners, removed trash, processed minerals,  
prospected for minerals

9. Dated: 8/23/2016 Signature: Craig Adey

SUBSCRIBED AND SWORN TO before me, a Notary Public, this 23rd day of August 20 16

By: \_\_\_\_\_

Notary Public \_\_\_\_\_

My Commission Expires \_\_\_\_\_

Bureau of Land Management  
Arizona State Office  
[www.blm.gov/az](http://www.blm.gov/az)

|                  |                |          |           |
|------------------|----------------|----------|-----------|
| No. of Claims:   | <u>7</u>       | x \$10 = | <u>70</u> |
| Check No.:       | <u>7031</u>    | Init.    | <u>MA</u> |
| Receipt No.:     | <u>3639133</u> |          |           |
| For BLM Use Only |                |          |           |

Form: MCF108  
Revised July 2014  
Page 2 of 2

# JURAT

A notary public or other officer completing this certificate verifies only the identity of the individual who signed the document to which this certificate is attached, and not the truthfulness, accuracy, or validity of that document.

State of California

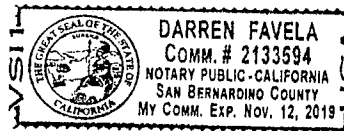
County of San Bernardino

Subscribed and sworn to (or affirmed) before me on this 23 day of August,

2016 by Craig Aday

proved to me on the basis of satisfactory evidence to be the person(s) who appeared before me.

Darren Favela  
Signature (Seal)



## OPTIONAL INFORMATION

### DESCRIPTION OF THE ATTACHED DOCUMENT

affidavit of performance  
(Title or description of attached document)

(Title or description of attached document continued)

Number of Pages \_\_\_\_\_ Document Date \_\_\_\_\_

Additional information \_\_\_\_\_

## INSTRUCTIONS

The wording of all Jurats completed in California after January 1, 2015 must be in the form as set forth within this Jurat. There are no exceptions. If a Jurat to be completed does not follow this form, the notary must correct the verbiage by using a jurat stamp containing the correct wording or attaching a separate jurat form such as this one which does contain the proper wording. In addition, the notary must require an oath or affirmation from the document signer regarding the truthfulness of the contents of the document. The document must be signed AFTER the oath or affirmation. If the document was previously signed, it must be re-signed in front of the notary public during the jurat process.

- State and county information must be the state and county where the document signer(s) personally appeared before the notary public.
- Date of notarization must be the date the signer(s) personally appeared which must also be the same date the jurat process is completed.
- Print the name(s) of the document signer(s) who personally appear at the time of notarization.
- Signature of the notary public must match the signature on file with the office of the county clerk.
- The notary seal impression must be clear and photographically reproducible. Impression must not cover text or lines. If seal impression smudges, re-seal if a sufficient area permits, otherwise complete a different jurat form.
  - ❖ Additional information is not required but could help to ensure this jurat is not misused or attached to a different document.
  - ❖ Indicate title or type of attached document, number of pages and date.
- Securely attach this document to the signed document with a staple.

PHOENIX, ARIZONA

2016 AUG 24 A 10:14

RECEIVED  
BLM AZ STATE OFFICE

**United States Department of the Interior**  
**Bureau of Land Management**  
DIV OF LANDS, MINRLS & ENERGY  
ONE N CENTRAL AVE  
PHOENIX, AZ 85004 -4427  
Phone: 602-417-9200

Receipt

No: 3639133

|  |   |
|--|---|
| <b>Transaction #:</b> 3743049          |   |
| <b>Date of Transaction:</b> 08/24/2016 |   |
| <b>CUSTOMER:</b>                       |   |
|  | CREIG ADAY<br>384 ECHO CT<br>SAN BERNARDINO, CA 92404-1713 US |

| LINE #        | QTY  | DESCRIPTION  | REMARKS           | UNIT PRICE | TOTAL          |
|---------------|------|--|-------------------|------------|----------------|
| 1             | 1.00 | LOCATABLE MINERALS / MINING CLAIMS-<br>NOT NEW-UNADJUD, ONE AUTH NO. ONLY /<br>MINING CLAIM MONEY RECEIVED<br>CASES: AMC414065/\$90.00 | POL 2016/9<br>WAV | - n/a -    | 90.00          |
| <b>TOTAL:</b> |      |  |                   |            | <b>\$90.00</b> |

| PAYMENT INFORMATION |           |   |             |            |
|---------------------|-----------|---|-------------|------------|
| 1                   | AMOUNT:   | 90.00   | POSTMARKED: | N/A        |
|                     | TYPE:     | CHECK   | RECEIVED:   | 08/24/2016 |
|                     | CHECK NO: | 7031  |             |            |
|                     | NAME:     | ADAY, CREIG<br>384 ECHO CT<br>SAN BERNARDINO CA 92404-1713 US |             |            |

| REMARKS |
|---------|
|         |

This receipt was generated by the automated BLM Collections and Billing System and is a paper representation of a portion of the official electronic record contained therein.

**ENTERED**  
**AUG 25 2016**  
BY: 



Run Date: 09/08/16

Run Time: 12:27 PM

**DEPARTMENT OF THE INTERIOR  
BUREAU OF LAND MANAGEMENT  
MINING CLAIMS**

**MC Maintenance Fees Paid Through the BLM Pay Portal**

**CBS Receipt: 3632535**

Printed For Lead File # AMC414065

Agency Tracking ID: 1471353486

Assessment Year: 2017

Number of BLM Serial Nr: 1

Paid On: 08/16/2016

Total Amount Paid: \$310.00

| Claim Name   | BLM Serial No | Lead File No | Amount Paid |
|--------------|---------------|--------------|-------------|
| LOST PICK #6 | AMC414066     | AMC414065    | \$310.00    |

**United States Department of the Interior****Bureau of Land Management**

BUSINESS &amp; SUPPORT SVCS DIV

ONE N CENTRAL AVE SUITE 800

PHOENIX, AZ 85004 -4427

Phone: (602) 417-9200

Receipt

No:

3632535

|  |  |
|--|--|
| <b>Transaction #:</b> 3736346          |  |
| <b>Date of Transaction:</b> 08/16/2016 |  |
| CUSTOMER:                              |  |
|  | JAMES PARKER<br>205 FALLING OAK DR.<br>AZLE, TX 76020 US |

| LINE # | QTY  | DESCRIPTION   | REMARKS | UNIT PRICE | TOTAL    |
|--------|------|---|---------|------------|----------|
| 1      | 1.00 | LOCATABLE MINERALS / MINING CLAIMS-<br>NOT NEW-UNADJUD, ONE AUTH NO. ONLY /<br>MINING CLAIM MONEY RECEIVED<br>CASES: AMC414066/\$310.00 |         | - n/a -    | 310.00   |
| TOTAL: |      |   |         |            | \$310.00 |

| PAYMENT INFORMATION   |               |   |             |            |
|---|---------------|---|-------------|------------|
| NOTE: Items will appear on credit card statement as "BLM O Mining Claim". |               |   |             |            |
| 1   | AMOUNT:       | 310.00  | POSTMARKED: | N/A        |
|   | TYPE:         | CREDIT CARD   | RECEIVED:   | 08/16/2016 |
|   | NAME:         | JAMES PARKER<br>205 FALLING OAK DR.<br>AZLE TX 76020 US |             |            |
|   | CARD NO:      | XXXXXXXXXXXX3904  | AUTH CODE:  | 171284     |
|   | NAME ON CARD: | JAMES PARKER  |             |            |
|   | EXPIRES:      | 04/2018   |             |            |
|   | SIGNATURE:    |   |             |            |

| REMARKS |
|---------|
|         |

This receipt was generated by the automated BLM Collections and Billing System and is a paper representation of a portion of the official electronic record contained therein.

UNITED STATES  
DEPARTMENT OF THE INTERIOR  
BUREAU OF LAND MANAGEMENT

383

MAINTENANCE FEE WAIVER CERTIFICATION

AMC 414065  
415949  
416165  
FORM APPROVED  
OMB NO. 1004-0114  
Expires: October 31, 2016  
416265

SEE INSTRUCTIONS ON PAGE 2

1. This small miner waiver is filed for the assessment year beginning on September 1, 2014 and ending on September 1, 2015. 416688
2. The undersigned and all related parties owned ten or fewer mining claims, mill, or tunnel sites located and maintained on Federal lands in the United States of America on September 1, 2015.
3. The undersigned have performed the assessment work required by law for each mining claim listed prior to filing this waiver and understand that by filing this form, the undersigned must file an affidavit of assessment work with the Bureau of Land Management (BLM) by the December 30th following the filing of this waiver.
4. The undersigned understand that if the assessment work obligation has not yet come due under 30 U.S.C. 28 (for those claims in their first assessment year only), a notice of intent to hold reciting this condition must be recorded by the December 30th following the filing of this waiver.
5. The undersigned understand that mill and tunnel sites may also be listed on this waiver and be waived from payment of the maintenance fee, and that a notice of intent to hold for these sites is required to be filed with the BLM by the December 30th following the filing of this waiver.
6. The undersigned understand and acknowledge that pursuant to 43 U.S.C. 1212 and 18 U.S.C. 1001, the filing or recording of a false, fictitious, or fraudulent document with the BLM may result in a fine of up to \$250,000, a prison term not to exceed five years, or both.
7. The mining claims, mill or tunnel sites for which this waiver from payment of the maintenance fees is requested are:

| CLAIM OR SITE NAME      | BLM RECORDATION SERIAL NUMBER |
|-------------------------|-------------------------------|
| 1. <u>Lost Pick #3</u>  | <u>AMC 414065</u> ✓           |
| 2. <u>Lost Pick #7</u>  | <u>AMC 415949</u>             |
| 3. <u>Lost Pick #8</u>  | <u>AMC 416168</u>             |
| 4. <u>Lost Pick #10</u> | <u>AMC 416265</u>             |
| 5. <u>Lost Pick #11</u> | <u>AMC 416688</u>             |
| 6. <u>Lost Pick #12</u> | <u>AMC 416689</u>             |
| 7. <u>Lost Pick #13</u> | <u>AMC 416690</u>             |
| 8. <u>Lost Pick #14</u> | <u>AMC 416691</u>             |
| 9.                      |                               |
| 10.                     |                               |

The owner(s) (claimants) of the above mining claims and sites are:

Craig Aday  
(Owner's Name - Please Print)

384 Echo Court  
(Owner's Mailing Address)

Craig Aday  
(Owner's Signature)  
San Bernardino Ca 92404  
(City) (State) (Zip Code)

Virginia Davis  
(Owner's Name - Please Print)

384 Echo Court  
(Owner's Mailing Address)

Virginia Davis  
(Owner's Signature)  
San Bernardino Ca 92404  
(City) (State) (Zip Code)

AC 483  
(Owner's Name - Please Print)

PB  
(Owner's Mailing Address)

NW CHECK  
(Owner's Signature)  
Dood PB (City) PHOENIX, ARIZONA (State) 2015 AUG 25 P 3:18 (Zip Code)

(Owner's Name - Please Print)

(Owner's Mailing Address)

(Owner's Signature)  
(City) (State) (Zip Code)

|                               |                     |         |            |
|-------------------------------|---------------------|---------|------------|
| (Owner's Name - Please Print) | (Owner's Signature) |         |            |
| (Owner's Mailing Address)     | (City)              | (State) | (Zip Code) |
|                               |                     |         |            |
| (Owner's Name - Please Print) | (Owner's Signature) |         |            |
| (Owner's Mailing Address)     | (City)              | (State) | (Zip Code) |
|                               |                     |         |            |
| (Owner's Name - Please Print) | (Owner's Signature) |         |            |
| (Owner's Mailing Address)     | (City)              | (State) | (Zip Code) |
|                               |                     |         |            |
| (Owner's Name - Please Print) | (Owner's Signature) |         |            |
| (Owner's Mailing Address)     | (City)              | (State) | (Zip Code) |

18 U.S.C. 1001 and 43 U.S.C. 1212 make it a crime for any person knowingly and willfully to make to any department or agency of the United States any false, fictitious or fraudulent statements or representations as to any matter within its jurisdiction.

#### INSTRUCTIONS

1. This certification is made under the provisions of 43 U.S.C. § 1744 and 30 U.S.C. §28-28k and the regulations thereunder (43 CFR Part 3830).
2. The claimant(s) must fill in the dates in paragraph 1 for the beginning and ending of the assessment year for which this waiver is sought.
3. The claimant(s) must fill in the date in paragraph 2 for the beginning of the assessment year for which this waiver is sought.
4. All claim and site names and BLM serial numbers must be listed for the mining claims, mill sites, and tunnel sites for which the waiver is sought.
5. All owners of the mining claims, mill sites, and tunnel sites and their addresses must be given.
6. This waiver form must be signed by all the claimants or their designated agent, in original form. If an agent is designated, a notarized designation of agent, signed by all of the claimants with proper address given, must be submitted with this waiver.
7. This form must be filed no later than September 1st for the upcoming assessment year in the BLM State Office where the mining claims or sites are recorded, or the waiver cannot be granted by the BLM. (Example: To obtain a waiver for the assessment year 2012, which begins on September 1, 2011, you must qualify for and file for a waiver no later than September 1, 2011, in the proper BLM State Office.)
8. For all mining claims which require assessment work, you must record an affidavit of labor on or before the December 30th immediately following the filing of this waiver. For all other mining claims or sites waived, you must record a notice of intent to hold on or before the December 30th immediately following the filing of this waiver.
9. Mill and tunnel sites may also be listed on this waiver and be waived from payment of the maintenance fee. A notice of intent to hold for these sites is required to be filed by the December 30th following the filing of this waiver.

**FOR OFFICIAL USE ONLY**



## NOTICES

**The Privacy Act** and 43 CFR 2.48(d) require that you be furnished the following information in connection with the information requested by this form.

**AUTHORITY:** 30 U.S.C. 28f and 43 CFR part 3835 permit collection of the information requested by this form.

**PRINCIPAL PURPOSE:** The BLM will use the information you provide to verify that the owner(s) (claimants(s)) of a mining claim has/have complied with 30 U.S.C. 28f and 43 CFR part 3835 and is/are entitled to perform assessment work in lieu of paying the maintenance fee for the mining claims listed on this form.

**ROUTINE USES:** The BLM will only disclose this information in accordance with the provisions at 43 CFR 2.56(b) and (c).

**EFFECT OF NOT PROVIDING INFORMATION:** Disclosure of the requested information is required by 30 U.S.C. 28f and 43 CFR part 3835 for those claimants qualified to request the small miner waiver allowed. Failure to submit all the requested information or to complete this form will delay the BLM's processing of the form and may preclude the BLM's acceptance of the maintenance fee waiver request, which may result in forfeiture of the mining claim or site by the claimant.

**The Paperwork Reduction Act** requires us to inform you that:

The BLM collects this information to determine whether or not you are qualified for waiver of maintenance fees.

Submission of the requested information is necessary to obtain or retain a benefit.

You do not have to respond to this or any other Federal agency-sponsored information collection unless it displays a currently valid OMB control number.

**BURDEN HOURS STATEMENT:** Public reporting burden for this form is estimated to average 20 minutes per response, including the time for reviewing instructions, gathering and maintaining data, and completing and reviewing the form. You may submit comments regarding the burden estimate or any other aspect of this form to: U.S. Department of the Interior, Bureau of Land Management (1004-0114), Bureau Information Collection Clearance Officer (WO-630), Mail Stop 401 LS, 1849 C St., N.W., Washington, D.C. 20240.

RECEIVED  
BLM AZ STATE OFFICE  
2015 AUG 25 P 3:18  
PHOENIX, ARIZONA

UNITED STATES DEPARTMENT OF THE INTERIOR  
BUREAU OF LAND MANAGEMENT

MC NATIONWIDE CLAIMANT LISTING  
September 09, 2015

WVR# 383

| Cust   | AZ       | National |
|--|----------|----------|
|  | CLAIMANT | Total    |
| ADAY CREIG<br>384 ECHO CT<br>SAN BERNARDINO, CA 92404-1713     | 9        | 9        |
| DAVIS VIRGINIA<br>384 ECHO CT<br>SAN BERNARDINO, CA 92404-1713 | 8        | 8        |

UNITED STATES  
DEPARTMENT OF THE INTERIOR  
BUREAU OF LAND MANAGEMENT

1384

MAINTENANCE FEE WAIVER CERTIFICATION

FORM APPROVED  
OMB NO. 1004-0114  
Expires: October 31, 2016

SEE INSTRUCTIONS ON PAGE 2

AMC 416165

1. This small miner waiver is filed for the assessment year beginning on September 1, 2014 and ending on September 1, 2015.
2. The undersigned and all related parties owned ten or fewer mining claims, mill, or tunnel sites located and maintained on Federal lands in the United States of America on September 1, 2015.
3. The undersigned have performed the assessment work required by law for each mining claim listed prior to filing this waiver and understand that by filing this form, the undersigned must file an affidavit of assessment work with the Bureau of Land Management (BLM) by the December 30th following the filing of this waiver.
4. The undersigned understand that if the assessment work obligation has not yet come due under 30 U.S.C. 28 (for those claims in their first assessment year only), a notice of intent to hold reciting this condition must be recorded by the December 30th following the filing of this waiver.
5. The undersigned understand that mill and tunnel sites may also be listed on this waiver and be waived from payment of the maintenance fee, and that a notice of intent to hold for these sites is required to be filed with the BLM by the December 30th following the filing of this waiver.
6. The undersigned understand and acknowledge that pursuant to 43 U.S.C. 1212 and 18 U.S.C. 1001, the filing or recording of a false, fictitious, or fraudulent document with the BLM may result in a fine of up to \$250,000, a prison term not to exceed five years, or both.
7. The mining claims, mill or tunnel sites for which this waiver from payment of the maintenance fees is requested are:

| CLAIM OR SITE NAME | BLM RECORDATION SERIAL NUMBER |
|--------------------|-------------------------------|
| 1. Lost Pk #9      | AMC 416169 ✓                  |
| 2.                 |                               |
| 3.                 |                               |
| 4.                 |                               |
| 5.                 |                               |
| 6.                 |                               |
| 7.                 |                               |
| 8.                 |                               |
| 9.                 |                               |
| 10.                |                               |

RECEIVED  
BLM AZ STATE OFFICE  
2015 AUG 25 P 3:18  
PHOENIX, ARIZONA

The owner(s) (claimants) of the above mining claims and sites are:

Kylie Aday ✓  
(Owner's Name - Please Print)  
325 Myrtle Ave Apt 149  
(Owner's Mailing Address)

Kylie Aday  
(Owner's Signature)  
Bridgeport CT 06604  
(City) (State) (Zip Code)

Craig Aday ✓  
(Owner's Name - Please Print)  
384 Echo Court  
(Owner's Mailing Address)

Craig Aday  
(Owner's Signature)  
San Bernardino Ca 92404  
(City) (State) (Zip Code)

(Owner's Name - Please Print)  
(Owner's Mailing Address)

(Owner's Signature)  
(City) (State) (Zip Code)

AC 483  
ENTERED SEP 09 2015  
PB  
Nathaniel  
check - OK

(Owner's Name - Please Print)  
(Owner's Mailing Address)

(Owner's Signature)  
(City) (State) (Zip Code)

|                               |                     |         |            |
|-------------------------------|---------------------|---------|------------|
| (Owner's Name - Please Print) | (Owner's Signature) |         |            |
| (Owner's Mailing Address)     | (City)              | (State) | (Zip Code) |
|                               |                     |         |            |
| (Owner's Name - Please Print) | (Owner's Signature) |         |            |
| (Owner's Mailing Address)     | (City)              | (State) | (Zip Code) |
|                               |                     |         |            |
| (Owner's Name - Please Print) | (Owner's Signature) |         |            |
| (Owner's Mailing Address)     | (City)              | (State) | (Zip Code) |
|                               |                     |         |            |
| (Owner's Name - Please Print) | (Owner's Signature) |         |            |
| (Owner's Mailing Address)     | (City)              | (State) | (Zip Code) |

18 U.S.C. 1001 and 43 U.S.C. 1212 make it a crime for any person knowingly and willfully to make to any department or agency of the United States any false, fictitious or fraudulent statements or representations as to any matter within its jurisdiction.

#### INSTRUCTIONS

1. This certification is made under the provisions of 43 U.S.C. § 1744 and 30 U.S.C. §28-28k and the regulations thereunder (43 CFR Part 3830).
2. The claimant(s) must fill in the dates in paragraph 1 for the beginning and ending of the assessment year for which this waiver is sought.
3. The claimant(s) must fill in the date in paragraph 2 for the beginning of the assessment year for which this waiver is sought.
4. All claim and site names and BLM serial numbers must be listed for the mining claims, mill sites, and tunnel sites for which the waiver is sought.
5. All owners of the mining claims, mill sites, and tunnel sites and their addresses must be given.
6. This waiver form must be signed by all the claimants or their designated agent, in original form. If an agent is designated, a notarized designation of agent, signed by all of the claimants with proper address given, must be submitted with this waiver.
7. This form must be filed no later than September 1st for the upcoming assessment year in the BLM State Office where the mining claims or sites are recorded, or the waiver cannot be granted by the BLM. (Example: To obtain a waiver for the assessment year 2012, which begins on September 1, 2011, you must qualify for and file for a waiver no later than September 1, 2011, in the proper BLM State Office.)
8. For all mining claims which require assessment work, you must record an affidavit of labor on or before the December 30th immediately following the filing of this waiver. For all other mining claims or sites waived, you must record a notice of intent to hold on or before the December 30th immediately following the filing of this waiver.
9. Mill and tunnel sites may also be listed on this waiver and be waived from payment of the maintenance fee. A notice of intent to hold for these sites is required to be filed by the December 30th following the filing of this waiver.

**FOR OFFICIAL USE ONLY**



## NOTICES

**The Privacy Act** and 43 CFR 2.48(d) require that you be furnished the following information in connection with the information requested by this form.

**AUTHORITY:** 30 U.S.C. 28f and 43 CFR part 3835 permit collection of the information requested by this form.

**PRINCIPAL PURPOSE:** The BLM will use the information you provide to verify that the owner(s) (claimants(s)) of a mining claim has/have complied with 30 U.S.C. 28f and 43 CFR part 3835 and is/are entitled to perform assessment work in lieu of paying the maintenance fee for the mining claims listed on this form.

**ROUTINE USES:** The BLM will only disclose this information in accordance with the provisions at 43 CFR 2.56(b) and (c).

**EFFECT OF NOT PROVIDING INFORMATION:** Disclosure of the requested information is required by 30 U.S.C. 28f and 43 CFR part 3835 for those claimants qualified to request the small miner waiver allowed. Failure to submit all the requested information or to complete this form will delay the BLM's processing of the form and may preclude the BLM's acceptance of the maintenance fee waiver request, which may result in forfeiture of the mining claim or site by the claimant.

**The Paperwork Reduction Act** requires us to inform you that:

The BLM collects this information to determine whether or not you are qualified for waiver of maintenance fees.

Submission of the requested information is necessary to obtain or retain a benefit.

You do not have to respond to this or any other Federal agency-sponsored information collection unless it displays a currently valid OMB control number.

**BURDEN HOURS STATEMENT:** Public reporting burden for this form is estimated to average 20 minutes per response, including the time for reviewing instructions, gathering and maintaining data, and completing and reviewing the form. You may submit comments regarding the burden estimate or any other aspect of this form to: U.S. Department of the Interior, Bureau of Land Management (1004-0114), Bureau Information Collection Clearance Officer (WO-630), Mail Stop 401 LS, 1849 C St., N.W., Washington, D.C. 20240.

RECEIVED  
BLM AZ STATE OFFICE  
2015 AUG 25 P 3:18  
PHOENIX, ARIZONA

UNITED STATES DEPARTMENT OF THE INTERIOR  
BUREAU OF LAND MANAGEMENT

MC NATIONWIDE CLAIMANT LISTING  
September 09, 2015

WVR #384

| Cust   | AZ       | CO       | National<br>Total |
|--|----------|----------|-------------------|
|  | CLAIMANT | CLAIMANT |                   |
| ADAY CREIG<br>384 ECHO CT<br>SAN BERNARDINO, CA 92404-1713         | 9        |          | 9                 |
| ADAY KYLIE<br>2133 KRISRON RD<br>FORT COLLINS, CO 80525-6756       |          | 3        | 3                 |
| ADAY KYLIE<br>325 MYRTLE AVE APT 1401<br>BRIDGEPORT, CT 06604-5481 | 1        |          | 1                 |

PRESS FIRMLY TO SEAL

PRESS FIRMLY TO SEAL



1007



85004

PAID  
SAN BERNARDINO, CA  
92404  
AUG 24 15  
AMOUNT  
**\$19.99**  
R2304M114916-87



EK934121489US



UNITED STATES  
POSTAL SERVICE®

PRIORITY  
★ MAIL ★  
EXPRESS™

INTERNATIONAL USE  
DEL HERE

CUSTOMER USE ONLY

FROM: (PLEASE PRINT)

PHONE (909) 230-1841

Craig Adair  
384 Echo Court  
San Bernardino, Ca 92404

PAYMENT BY ACCOUNT (if applicable)

DELIVERY OPTIONS (Customer Use Only)

- ☒ SIGNATURE REQUIRED Note: The mailer must check the "Signature Required" box if the mailer: 1) Requires the addressee's signature; OR 2) Purchases additional insurance; OR 3) Purchases COD service; OR 4) Purchases Return Receipt service. If the box is not checked, the Postal Service will leave the item in the addressee's mail receptacle or other secure location without attempting to obtain the addressee's signature on delivery.
- Delivery Options
- ☐ No Saturday Delivery (delivered next business day)
- ☐ Sunday/Holiday Delivery Required (additional fee, where available)
- ☐ 10:30 AM Delivery Required (additional fee, where available)
- \*Refer to USPS.com® or local Post Office™ for availability.

TO: (PLEASE PRINT)

PHONE (602) 417-9200

Bureau of Land Management  
One North Central Ave  
Suite 800  
Phoenix, Arizona 85004-4427

ZIP + 4® (U.S. ADDRESSES ONLY)

85004-4427

- For pickup or USPS Tracking™, visit USPS.com or call 800-222-1811.
- \$100.00 Insurance included.

ORIGIN (POSTAL SERVICE USE ONLY)

|   |  |                                   |                                      |
|---|--|-----------------------------------|--------------------------------------|
| <input type="checkbox"/> 1-Day              | <input type="checkbox"/> 2-Day   | <input type="checkbox"/> Military | <input type="checkbox"/> DPO         |
| PO ZIP Code<br>92404                        | Scheduled Delivery Date (MM/DD/YY)<br>8/25/15  | Postage<br>\$ 19.99               |                                      |
| Date Accepted (MM/DD/YY)<br>8/24/15         | Scheduled Delivery Time<br><input type="checkbox"/> 10:30 AM <input checked="" type="checkbox"/> 3:00 PM<br><input type="checkbox"/> 12 NOON | Insurance Fee<br>\$               | COD Fee<br>\$                        |
| Time Accepted<br>10:32 AM                   | 10:30 AM Delivery Fee<br>\$  | Return Receipt Fee<br>\$          | Live Animal Transportation Fee<br>\$ |
| Weight<br>3 lbs.                            | <input type="checkbox"/> Flat Rate<br>\$   | Sunday/Holiday Premium Fee<br>\$  | Total Postage & Fees<br>\$ 19.99     |
| Acceptance Employee Initials<br>[Signature] |  |                                   |                                      |

DELIVERY (POSTAL SERVICE USE ONLY)

|                             |  |                    |
|-----------------------------|--|--------------------|
| Delivery Attempt (MM/DD/YY) | Time   | Employee Signature |
|                             | <input type="checkbox"/> AM<br><input type="checkbox"/> PM |                    |
| Delivery Attempt (MM/DD/YY) | Time   | Employee Signature |
|                             | <input type="checkbox"/> AM<br><input type="checkbox"/> PM |                    |

LABEL 11-8, JANUARY 2014

PSN 7890-02-000-9996

3-ADDRESSEE COPY

E\*  
+ \*

REQUEST

RECEIVED  
BLM AZ STATE OFFICE  
2015 AUG 25 P 3:17  
PHOENIX, ARIZONA

This packaging is the property of the U.S. Postal Service® and is provided solely for use in sending Priority Mail Express™ shipments. Misuse may be a violation of federal law. This packaging is not for resale. EP13F © U.S. Postal Service; July 2013. All rights reserved.

EP13F July 2013 OD: 12.5 x 9.5



PS10001000006

VISIT US AT USPS.COM®  
ORDER FREE SUPPLIES ONLINE

\* Money Back Guarantee to U.S., select APO/FPO/DPO, and select International destinations. See DMM and IMM at ps.usps.com for complete details.

+ Money Back Guarantee for U.S. destinations only.



UNITED STATES  
POSTAL SERVICE

When Recorded Return Document is:

Craig Aday  
384 Echo Court  
San Bernardino  
Ca 92404

☐ Check here if this is a change of address.

Telephone: 909-230-1841

E-mail address: goldpickers@yahoo.com

414065  
415949 415949  
416165  
416265  
416688

### AFFIDAVIT OF PERFORMANCE OF ANNUAL WORK

1. State of Arizona, County of Maricopa ss:

2. I (Name) Craig Aday

3. Reside at (Address) 384 Echo Court

City San Bernardino County San Bernardino

State Ca Zip 92404 being duly sworn, depose and say that I am a citizen of the United States, more than eighteen years of age, and that all of the facts set forth in this affidavit, subject to the provisions and penalties of 18 U.S.C. 1001 pertaining to the filing of false, fictitious, or fraudulent statements with the United States, are true and correct according to the best of my knowledge, information and belief.

4. Owner's name and address (If not shown in Items 1-3 above).

5. That I am personally acquainted with the mining claim(s). The work and improvements were made by and at the expense of the owner(s) of said claim(s). Said contiguous group of claims, listed on this document, are situated in the


(optional) Mining District; Maricopa County, Arizona.

| Line No. | AMC NUMBER | CLAIM/SITE NAME | COUNTY RECORDER DATA (If available) | TWP | RNG | SEC |
|----------|------------|-----------------|-------------------------------------|-----|-----|-----|
| 1        | 415949     | Lost Pick #7    |                                     | 7N  | 4W  | 12  |
| 2        | 416168     | Lost Pick #8    |                                     | 7N  | 4W  | 12  |
| 3        | 416169     | Lost Pick #9    |                                     | 7N  | 4W  | 12  |
| 4        | 416265     | Lost Pick #10   |                                     | 7N  | 4W  | 11  |
| 5        | 416688     | Lost Pick #11   |                                     | 7N  | 4W  | 11  |
| 6        | 416689     | Lost Pick #12   |                                     | 7N  | 4W  | 11  |

Form: MCF108  
Revised July 2014  
Page 1 of 2

ENTERED  
AUG 26 2015  
BY: IR





|    |        |             |  |    |    |    |
|----|--------|-------------|--|----|----|----|
| 7  | 414065 | Lost Pick#3 |  | 7N | 4W | 12 |
| 8  |        |             |  |    |    |    |
| 9  |        |             |  |    |    |    |
| 10 |        |             |  |    |    |    |

6. That between the dates starting at 12 o'clock noon on September 1, 20 14 and ending at 12 o'clock noon on September 1, 20 15 at least \$ 1100.00 dollars worth of work and improvements were done and performed upon said claim(s) or upon one or more of a contiguous group of claims for the benefit of all, wholly or partly outside of a contiguous group of claims for the benefit of all, not including the location work.

7. That the following persons were employed to perform the work and improvements described herein: \_\_\_\_\_

Craig Aday

8. That the work and improvements performed were: Graded and leveled roads,  
removed trash, relevelled corners, panned for gold  
and magnetite

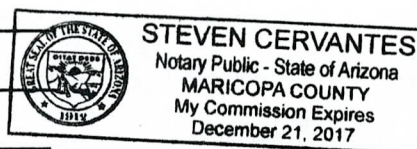
9. Dated: 8/24/15 Signature: Craig Aday

SUBSCRIBED AND SWORN TO before me, a Notary Public, this 20 day of August 20 15

By: CRAIG ADAY

Notary Public

My Commission Expires Dec 21, 2017



Bureau of Land Management  
Arizona State Office  
[www.blm.gov/az](http://www.blm.gov/az)

No. of Claims: 2 x \$10 = 20

Check No.: 7009 Init. ECG

Receipt No.: 3372134

For BLM Use Only

Form: MCF108  
Revised July 2014  
Page 2 of 2

When Recorded Return Document 

Craig Aday  
384 Echo Court  
San Bernardino  
Ca 92404

☐ Check here if this is a change of address.

Telephone: 909-230-1841

E-mail address: goldpickers@yahoo.com

# AFFIDAVIT OF PERFORMANCE OF ANNUAL WORK

1. State of Arizona, County of Yavapai/Maricopa ss:

2. I (Name) Craig Aday

3. Reside at (Address) 384 Echo Court

City San Bernardino County San Bernardino

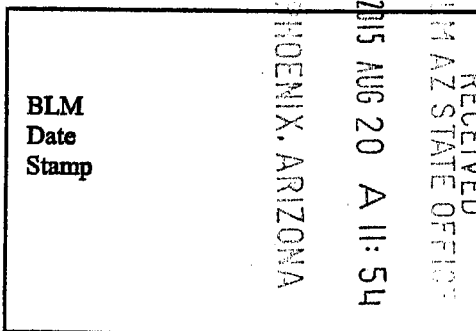
State Ca Zip 92404 being duly sworn, depose and say that I am a citizen of the United States, more than eighteen years of age, and that all of the facts set forth in this affidavit, subject to the provisions and penalties of 18 U.S.C. 1001 pertaining to the filing of false, fictitious, or fraudulent statements with the United States, are true and correct according to the best of my knowledge, information and belief.

4. Owner's name and address (If not shown in Items 1-3 above). Craig Aday 384 Echo Court,  
San Bernardino, Ca 92404

5. That I am personally acquainted with the mining claim(s). The work and improvements were made by and at the expense of the owner(s) of said claim(s). Said contiguous group of claims, listed on this document, are situated in the

(optional) Mining District; Yavapai/Maricopa County, Arizona.

| Line No. | AMC NUMBER | CLAIM/SITE NAME | COUNTY RECORDER DATA (If available) | TWP | RNG | SEC |
|----------|------------|-----------------|-------------------------------------|-----|-----|-----|
| 1        | 416690     | Lost Pick #13   |                                     | 7N  | 4W  | 12  |
| 2        | 416691     | Lost Pick #14   |                                     | 7N  | 4W  | 12  |
| 3        |            |                 |                                     |     |     |     |
| 4        |            |                 |                                     |     |     |     |
| 5        |            |                 |                                     |     |     |     |
| 6        |            |                 |                                     |     |     |     |



|                                 |                     |                  |                      |
|---------------------------------|---------------------|------------------|----------------------|
| RECEIVED<br>BLM AZ STATE OFFICE | 2015 AUG 20 A 11:54 | PHOENIX, ARIZONA | BLM<br>Date<br>Stamp |
|---------------------------------|---------------------|------------------|----------------------|

|    |  |  |  |  |  |  |
|----|--|--|--|--|--|--|
| 7  |  |  |  |  |  |  |
| 8  |  |  |  |  |  |  |
| 9  |  |  |  |  |  |  |
| 10 |  |  |  |  |  |  |

6. That between the dates starting at 12 o'clock noon on September 1, 20 14 and ending at 12 o'clock noon on September 1, 20 15 at least \$ 300 dollars worth of work and improvements were done and performed upon said claim(s) or upon one or more of a contiguous group of claims for the benefit of all, wholly or partly outside of a contiguous group of claims for the benefit of all, not including the location work.

7. That the following persons were employed to perform the work and improvements described herein: \_\_\_\_\_

Craig Aday

8. That the work and improvements performed were: Graded and leveled roads,  
removed trash, relevelled corners, panned for gold  
and magnetite.

9. Dated: 8/20/15 Signature: Craig Aday

SUBSCRIBED AND SWORN TO before me, a Notary Public, this 20 day of AUGUST 2015

By: CRAIG ADAY

Notary Public

[Signature]

My Commission Expires DEC 21, 2017



STEVEN CERVANTES  
Notary Public - State of Arizona  
MARICOPA COUNTY  
My Commission Expires  
December 21, 2017

Bureau of Land Management  
Arizona State Office  
[www.blm.gov/az](http://www.blm.gov/az)

No. of Claims: 7 x \$10 = 70.00  
Check No.: 7009 Init. EC  
Receipt No.: 3372134  
For BLM Use Only

Form: MCF108  
Revised July 2014  
Page 2 of 2

**United States Department of the Interior**  
**Bureau of Land Management**  
LANDS/RECREATION & PLANNING  
ONE N CENTRAL AVE  
PHOENIX, AZ 85004 -2203  
Phone: 602-417-9200

Receipt

No: 3372134

Transaction #: 3470319

Date of Transaction: 08/20/2015

## CUSTOMER:

CREIG ADAY  
384 ECHO CT  
SAN BERNARDINO, CA 92404-1713 US

| LINE # | QTY  | DESCRIPTION  | REMARKS         | UNIT PRICE | TOTAL   |
|--------|------|--|-----------------|------------|---------|
| 1      | 1.00 | LOCATABLE MINERALS / MINING CLAIMS-<br>NOT NEW-UNADJUD, ONE AUTH NO. ONLY /<br>MINING CLAIM MONEY RECEIVED<br>CASES: AMC416690/\$90.00 | 2015 POL<br>(9) | - n/a -    | 90.00   |
| TOTAL: |      |  |                 |            | \$90.00 |

## PAYMENT INFORMATION

|   |           |   |             |            |
|---|-----------|---|-------------|------------|
| 1 | AMOUNT:   | 90.00   | POSTMARKED: | N/A        |
|   | TYPE:     | CHECK   | RECEIVED:   | 08/20/2015 |
|   | CHECK NO: | 7009  |             |            |
|   | NAME:     | ADAY, CREIG<br>384 ECHO CT<br>SAN BERNARDINO CA 92404-1713 US |             |            |

## REMARKS

This receipt was generated by the automated BLM Collections and Billing System and is a paper representation of a portion of the official electronic record contained therein.

ENTERED  
AUG 26 2015  
BY: if



Run Date: 08/27/15

Run Time: 08:15 AM

**DEPARTMENT OF THE INTERIOR  
BUREAU OF LAND MANAGEMENT  
MINING CLAIMS**

**MC Maintenance Fees Paid Through the BLM Pay Portal**

**CBS Receipt: 3372760**

Printed For Lead File # AMC414065

Agency Tracking ID: 1440103001

Assessment Year: 2016

Number of BLM Serial Nr: 1

Paid On: 08/20/2015

Total Amount Paid: \$310.00

| Claim Name   | BLM Serial No | Lead File No | Amount Paid |
|--------------|---------------|--------------|-------------|
| LOST PICK #6 | AMC414066     | AMC414065    | \$310.00    |

**United States Department of the Interior**  
**Bureau of Land Management**  
BUSINESS & SUPPORT SVCS DIV  
ONE N CENTRAL AVE SUITE 800  
PHOENIX, AZ 85004 -4427  
Phone: (602) 417-9200

Receipt

No: 3372760

|  |   |
|--|---|
| <b>Transaction #:</b> 3470958          |   |
| <b>Date of Transaction:</b> 08/20/2015 |   |
| <b>CUSTOMER:</b>                       |   |
|  | JAMES PARKER<br>205 FALLING OAK DR<br>AZLE, TX 76020 US |

| LINE #        | QTY  | DESCRIPTION   | REMARKS | UNIT PRICE | TOTAL           |
|---------------|------|---|---------|------------|-----------------|
| 1             | 1.00 | LOCATABLE MINERALS / MINING CLAIMS-<br>NOT NEW-UNADJUD, ONE AUTH NO. ONLY /<br>MINING CLAIM MONEY RECEIVED<br>CASES: AMC414066/\$310.00 |         | - n/a -    | 310.00          |
| <b>TOTAL:</b> |      |   |         |            | <b>\$310.00</b> |

| PAYMENT INFORMATION   |               |  |             |            |
|---|---------------|--|-------------|------------|
| NOTE: Items will appear on credit card statement as "BLM O Mining Claim". |               |  |             |            |
| 1   | AMOUNT:       | 310.00   | POSTMARKED: | N/A        |
|   | TYPE:         | CREDIT CARD  | RECEIVED:   | 08/20/2015 |
|   | NAME:         | JAMES PARKER<br>205 FALLING OAK DR<br>AZLE TX 76020 US |             |            |
|   | CARD NO:      | XXXXXXXXXXXX1016                                       | AUTH CODE:  | 123184     |
|   | NAME ON CARD: | JAMES PARKER   |             |            |
|   | EXPIRES:      | 12/2019  |             |            |
|   | SIGNATURE:    |  |             |            |

|                |
|----------------|
| <b>REMARKS</b> |
|                |

This receipt was generated by the automated BLM Collections and Billing System and is a paper representation of a portion of the official electronic record contained therein.

~~AMC 41065~~  
**AMC 414065**  
415949  
416165  
416265  
416688

When Recorded Return Document to:

Creig Aday  
384 Echo Court  
San Bernardino,  
Calif 92404

☐ Check here if this is a change of address.

Telephone: 909-230-1841

E-mail address: gold pickers@yahoo.com

**AFFIDAVIT OF PERFORMANCE OF ANNUAL WORK**

1. State of Arizona, County of Maricopa ss:

2. I (Name) Creig Aday

3. Reside at (Address) 384 Echo Court

City San Bernardino County San Bernardino

RECEIVED  
M AZ STATE OFFICE  
2014 NOV 19 A 11:15  
PHOENIX, ARIZONA  
BLM  
Date  
Stamp

State Ca Zip 92404 being duly sworn, depose and say that I am a citizen of the United States, more than eighteen years of age, and that all of the facts set forth in this affidavit, subject to the provisions and penalties of 18 U.S.C. 1001 pertaining to the filing of false, fictitious, or fraudulent statements with the United States, are true and correct according to the best of my knowledge, information and belief.

4. Owner's name and address (If not shown in Items 1-3 above). Virginia Davis  
384 Echo Court, San Bernardino, Calif 92404

5. That I am personally acquainted with the mining claim(s). The work and improvements were made by and at the expense of the owner(s) of said claim(s). Said contiguous group of claims, listed on this document, are situated in the

(optional) Mining District; Maricopa County, Arizona.

| Line No. | AMC NUMBER | CLAIM/SITE NAME | COUNTY RECORDER DATA (If available) | TWP | RNG | SEC |
|----------|------------|-----------------|-------------------------------------|-----|-----|-----|
| 1        | 414065     | Lost Pick #3    |                                     | 7N  | 4W  | 12  |
| 2        |            |                 |                                     |     |     |     |
| 3        |            |                 |                                     |     |     |     |
| 4        |            |                 |                                     |     |     |     |
| 5        |            |                 |                                     |     |     |     |
| 6        |            |                 |                                     |     |     |     |

ENTERED  
NOV 21 2014  
BY: Ktr

BLM  
Date  
Stamp

2014 NOV 19 A 11:16  
PHOENIX, ARIZONA

RECEIVED  
BLM AZ STATE OFFICE

|    |  |  |  |  |  |  |
|----|--|--|--|--|--|--|
| 7  |  |  |  |  |  |  |
| 8  |  |  |  |  |  |  |
| 9  |  |  |  |  |  |  |
| 10 |  |  |  |  |  |  |

6. That between the dates starting at 12 o'clock noon on September 1, 20 13 and ending at 12 o'clock noon on September 1, 20 14 at least \$ 1000.00 dollars worth of work and improvements were done and performed upon said claim(s) or upon one or more of a contiguous group of claims for the benefit of all, wholly or partly outside of a contiguous group of claims for the benefit of all, not including the location work.

7. That the following persons were employed to perform the work and improvements described herein: \_\_\_\_\_

Craig Aday

8. That the work and improvements performed were: graded and filled roads, removed trash, strengthened corners, sampled for gold.

9. Dated: 11/19/2014 Signature: Craig Aday


SUBSCRIBED AND SWORN TO before me, a Notary Public, this 10th day of November 20 14

By: Craig Aday

Notary Public Chancy Ho

My Commission Expires Nov. 28, 2014

Bureau of Land Management  
Arizona State Office  
[www.az.blm.gov](http://www.az.blm.gov)



No. of Claims: 1 x \$10 = 10  
Check No.: \_\_\_\_\_ Init. SC  
Receipt No.: 3117130  
For BLM Use Only

Form: MCF108  
Revised Jan. 2006  
Page 2 of 2

This form is available from the Arizona Department of Mines & Mineral Resources and may be reproduced.

*No fee Pd on 11/19/2014. Per letter dated 10/30/2014*



When Recorded Return Document to:

Creig Aday  
384 Echo Court  
San Bernardino  
Calif 92404

☐ Check here if this is a change of address.

Telephone: 909-230-1841

E-mail address: goldpickers@yahoo.com

**AFFIDAVIT OF PERFORMANCE OF ANNUAL WORK**

1. State of Arizona, County of Maricopa and Yavapai ss:

2. I (Name) Creig Aday

3. Reside at (Address) 384 Echo Court

City San Bernardino County San Bernardino

State Ca Zip 92404 being duly sworn, depose and say that I am a citizen of the United States, more than eighteen years of age, and that all of the facts set forth in this affidavit, subject to the provisions and penalties of 18 U.S.C. 1001 pertaining to the filing of false, fictitious, or fraudulent statements with the United States, are true and correct according to the best of my knowledge, information and belief.


4. Owner's name and address (If not shown in Items 1-3 above). Virginia Davis

384 Echo Court, San Bernardino, Calif 92404

5. That I am personally acquainted with the mining claim(s). The work and improvements were made by and at the expense of the owner(s) of said claim(s). Said contiguous group of claims, listed on this document, are situated in the

\_\_\_\_\_ (optional) Mining District; \_\_\_\_\_ County, Arizona.

| Line No. | AMC NUMBER | CLAIM/SITE NAME | COUNTY RECORDER DATA (If available) | TWP | RNG | SEC |
|----------|------------|-----------------|-------------------------------------|-----|-----|-----|
| 1        | 416690     | Lost Pick #13   |                                     | 7N  | 4W  | 12  |
| 2        | 416691     | Lost Pick #14   |                                     | 7N  | 4W  | 12  |
| 3        |            |                 |                                     |     |     |     |
| 4        |            |                 |                                     |     |     |     |
| 5        |            |                 |                                     |     |     |     |
| 6        |            |                 |                                     |     |     |     |



ENTERED  
NOV 21 2014  
BY: fm

Form: MCF108  
Revised Jan. 2006  
Page 1 of 2

|                      |   |                                 |
|----------------------|---|---------------------------------|
| BLM<br>Date<br>Stamp | 2014 NOV 19 A 11:15<br>PHOENIX, ARIZONA | RECEIVED<br>BLM AZ STATE OFFICE |
|----------------------|---|---------------------------------|

|    |  |  |  |  |  |  |
|----|--|--|--|--|--|--|
| 7  |  |  |  |  |  |  |
| 8  |  |  |  |  |  |  |
| 9  |  |  |  |  |  |  |
| 10 |  |  |  |  |  |  |

6. That between the dates starting at 12 o'clock noon on September 1, 20 13 and ending at 12 o'clock noon on September 1, 20 14 at least \$ 400.00 dollars worth of work and improvements were done and performed upon said claim(s) or upon one or more of a contiguous group of claims for the benefit of all, wholly or partly outside of a contiguous group of claims for the benefit of all, not including the location work.

7. That the following persons were employed to perform the work and improvements described herein: \_\_\_\_\_

Craig Aday  
8. That the work and improvements performed were: graded and filled roads, removed trash, strengthened corners, sampled for gold

9. Dated: 11/19/2014 Signature: Craig Aday

SUBSCRIBED AND SWORN TO before me, a Notary Public, this 19th day of November 20 14

By: Craig Aday

Notary Public [Signature]

My Commission Expires Nov. 23, 2014

Bureau of Land Management  
Arizona State Office  
[www.az.blm.gov](http://www.az.blm.gov)

|  |
|--|
| No. of Claims: <u>2</u> x \$10 = <u>20</u> |
| Check No.: _____ Init. <u>SC</u>           |
| Receipt No.: <u>3117/30</u>                |
| For BLM Use Only                           |

No Fee Pd on 11/19/2014, Per letter dated 10/30/2014  
Form: MCF108  
Revised Jan. 2006  
Page 2 of 2  
This form is available from the Arizona Department of Mines & Mineral Resources and may be reproduced.  
Cruz

When Recorded Return Document to:

Craig Aday  
384 Echo Court  
San Bernardino,  
Calif 92404

☐ Check here if this is a change of address.

Telephone: 909-230-1841

E-mail address: goldpickers@yahoo.com

**AFFIDAVIT OF PERFORMANCE OF ANNUAL WORK**

1. State of Arizona, County of Maricopa ss:

2. I (Name) Craig Aday

3. Reside at (Address) 384 Echo Court

City San Bernardino County San Bernardino

State Ca Zip 92404 being duly sworn, depose and say that I am a citizen of the United States, more than eighteen years of age, and that all of the facts set forth in this affidavit, subject to the provisions and penalties of 18 U.S.C. 1001 pertaining to the filing of false, fictitious, or fraudulent statements with the United States, are true and correct according to the best of my knowledge, information and belief.

4. Owner's name and address (If not shown in Items 1-3 above). Kylie Aday,  
384 Echo Court, San Bernardino, Calif 92404

5. That I am personally acquainted with the mining claim(s). The work and improvements were made by and at the expense of the owner(s) of said claim(s). Said contiguous group of claims, listed on this document, are situated in the

\_\_\_\_\_ (optional) Mining District; \_\_\_\_\_ County, Arizona.


| Line No. | AMC NUMBER | CLAIM/SITE NAME | COUNTY RECORDER DATA (If available) | TWP | RNG | SEC |
|----------|------------|-----------------|-------------------------------------|-----|-----|-----|
| 1        | 416169     | Lost Pick #9    |                                     | 7N  | 4W  | 12  |
| 2        |            |                 |                                     |     |     |     |
| 3        |            |                 |                                     |     |     |     |
| 4        |            |                 |                                     |     |     |     |
| 5        |            |                 |                                     |     |     |     |
| 6        |            |                 |                                     |     |     |     |

BLM  
Date  
Stamp

RECEIVED  
MARICOPA STATE OFFICE  
2014 NOV 19 A 11:16  
PHOENIX, ARIZONA

ENTERED  
NOV 21 2014  
BY: fm

Form: MCF108  
Revised Jan. 2006  
Page 1 of 2



|    |  |  |  |  |  |  |
|----|--|--|--|--|--|--|
| 7  |  |  |  |  |  |  |
| 8  |  |  |  |  |  |  |
| 9  |  |  |  |  |  |  |
| 10 |  |  |  |  |  |  |

6. That between the dates starting at 12 o'clock noon on September 1, 20 13 and ending at 12 o'clock noon on September 1, 20 14 at least \$ 200.00 dollars worth of work and improvements were done and performed upon said claim(s) or upon one or more of a contiguous group of claims for the benefit of all, wholly or partly outside of a contiguous group of claims for the benefit of all, not including the location work.

7. That the following persons were employed to perform the work and improvements described herein: \_\_\_\_\_

Craig Aday  
8. That the work and improvements performed were: graded and filled roads, removed trash, strengthened corners, sampled for gold

9. Dated: 11/19/2014 Signature: Craig Aday


SUBSCRIBED AND SWORN TO before me, a Notary Public, this 19th day of November 20 14

By: Craig Aday

Notary Public [Signature]

My Commission Expires Nov. 28, 2014

Bureau of Land Management  
Arizona State Office  
[www.az.blm.gov](http://www.az.blm.gov)



|                  |                |          |           |
|------------------|----------------|----------|-----------|
| No. of Claims:   | <u>1</u>       | x \$10 = | <u>10</u> |
| Check No.:       |                | Init.    | <u>SC</u> |
| Receipt No.:     | <u>3117130</u> |          |           |
| For BLM Use Only |                |          |           |

Form: MCF108  
Revised Jan. 2006  
Page 2 of 2

This form is available from the Arizona Department of Mines & Mineral Resources and may be reproduced.

*No fee pd on 11/19/2014. Per letter dated 10/30/2014*



When Recorded Return Document to:

Craig Aday  
384 Echo Court  
San Bernardino,  
Calif 92404

☐ Check here if this is a change of address.

Telephone: 909-230-1841

E-mail address: goldpickers@yahoo.com

# AFFIDAVIT OF PERFORMANCE OF ANNUAL WORK

1. State of Arizona, County of Maricopa ss:

2. I (Name) Craig Aday

3. Reside at (Address) 384 Echo Court

City San Bernardino County San Bernardino

State Ca Zip 92404 being duly sworn, depose and say that I am a citizen of the United States, more than eighteen years of age, and that all of the facts set forth in this affidavit, subject to the provisions and penalties of 18 U.S.C. 1001 pertaining to the filing of false, fictitious, or fraudulent statements with the United States, are true and correct according to the best of my knowledge, information and belief.

4. Owner's name and address (If not shown in Items 1-3 above). Virginia Davis  
384 Echo Court, San Bernardino, Calif 92404

5. That I am personally acquainted with the mining claim(s). The work and improvements were made by and at the expense of the owner(s) of said claim(s). Said contiguous group of claims, listed on this document, are situated in the

(optional) Mining District; \_\_\_\_\_ County, Arizona.

| Line No. | AMC NUMBER | CLAIM/SITE NAME | COUNTY RECORDER DATA (If available) | TWP | RNG | SEC |
|----------|------------|-----------------|-------------------------------------|-----|-----|-----|
| 1        | 415949     | Lost Pick #7    |                                     | 7N  | 4W  | 12  |
| 2        | 416168     | Lost Pick #8    |                                     | 7N  | 4W  | 12  |
| 3        | 416265     | Lost Pick #10   |                                     | 7N  | 4W  | 11  |
| 4        | 416688     | Lost Pick #11   |                                     | 7N  | 4W  | 11  |
| 5        | 416689     | Lost Pick #12   |                                     | 7N  | 4W  | 11  |
| 6        |            |                 |                                     |     |     |     |

BLM  
Date  
Stamp

RECEIVED  
AZ STATE OFFICE  
2014 NOV 19 A 11:16  
PHOENIX, ARIZONA

ENTERED  
NOV 21 2014  
BY: fm

Form: MCF108  
Revised Jan. 2006  
Page 1 of 2

|                      |   |                             |
|----------------------|---|-----------------------------|
| BLM<br>Date<br>Stamp | 2014 NOV 19 A 11:10<br>PHOENIX, ARIZONA | RECEIVED<br>AZ STATE OFFICE |
|----------------------|---|-----------------------------|

|    |  |  |  |  |  |  |
|----|--|--|--|--|--|--|
| 7  |  |  |  |  |  |  |
| 8  |  |  |  |  |  |  |
| 9  |  |  |  |  |  |  |
| 10 |  |  |  |  |  |  |

6. That between the dates starting at 12 o'clock noon on September 1, 20 13 and ending at 12 o'clock noon on September 1, 20 14 at least \$ 200.00 dollars worth of work and improvements were done and performed upon said claim(s) or upon one or more of a contiguous group of claims for the benefit of all, wholly or partly outside of a contiguous group of claims for the benefit of all, not including the location work.

7. That the following persons were employed to perform the work and improvements described herein: \_\_\_\_\_

Craig Aday

8. That the work and improvements performed were: graded and filled roads, removed trash, strengthened corners, sampled for gold

9. Dated: 11/19/2014 Signature: Craig Aday


SUBSCRIBED AND SWORN TO before me, a Notary Public, this 19th day of November 20 14

By: Craig Aday

Notary Public [Signature]

My Commission Expires Nov. 28, 2014

Bureau of Land Management  
Arizona State Office  
[www.az.blm.gov](http://www.az.blm.gov)



No. of Claims: 5 x \$10 = 50

Check No.: \_\_\_\_\_ Init. SC

Receipt No.: 3117130

For BLM Use Only

Form: MCF108  
Revised Jan. 2006  
Page 2 of 2

This form is available from the Arizona Department of Mines & Mineral Resources and may be reproduced.

NO Fee Pd on 11/19/2014 Per letter dated 10/30/2014 CWZ



# United States Department of the Interior

## BUREAU OF LAND MANAGEMENT

Arizona State Office

One North Central Avenue, Suite 800

Phoenix, Arizona 85004-4427

[www.blm.gov/az/](http://www.blm.gov/az/)



OCT 30 2014

In Reply Refer To:

3800 (9310) RM

AMC414065, AMC415949, AMC416165,

AMC416265, AMC416688

CERTIFIED MAIL - RETURN RECEIPT REQUESTED No. 7014 0150 0000 5453 3062

### NOTICE

CREIG ADAY AND VIRGINIA DAVIS

384 ECHO COURT

SAN BERNADINO, CA 92404-1713

:  
:  
:

This Notice Affects Those Claims

Shown in the Block Below.

---

AMC414065, AMC415949, AMC416168, AMC416169, AMC416265,

AMC416688-AMC416691

LOST PICK #3, LOST PICK #7-LOST PICK #14

---

### Affidavit of Performance of Annual Work or Notice of Intent to Hold Discrepancies

We have received your Affidavit of Performance of Annual Work (POL) or Notice of Intent to Hold (NOI) for the 2014 assessment year for the mining claims listed above. However, there was a discrepancy as noted below:

We received the processing fee but did not receive the POL document. You must submit the document on or before December 30, 2014, or your mining claims will be closed. Enclosed is a POL form for your use.

Please correct the discrepancy and submit the requested documents or fee within 30 days from your receipt of this letter. If we do not receive the correct documents or processing fee within this 30-day time frame the claims will be declared forfeited.

**United States Department of the Interior**  
**Bureau of Land Management**  
 LANDS/RECREATION & PLANNING  
 ONE N CENTRAL AVE  
 PHOENIX, AZ 85004 -2203  
 Phone: 602-417-9200

Receipt

No: 3117130

|  |   |
|--|---|
| <b>Transaction #:</b> 3208916          |   |
| <b>Date of Transaction:</b> 08/29/2014 |   |
| <b>CUSTOMER:</b>                       |   |
|  | CREIG ADAY<br>384 ECHO CT<br>SAN BERNARDINO, CA 92404-1713 US |

| LINE #        | QTY  | DESCRIPTION   | REMARKS                   | UNIT PRICE | TOTAL          |
|---------------|------|---|---------------------------|------------|----------------|
| 1             | 1.00 | LOCATABLE MINERALS / MINING CLAIMS-NOT NEW-UNADJUD, ONE AUTH NO. ONLY / MINING CLAIM MONEY RECEIVED<br>CASES: AMC414065/\$90.00 | MAINT FEE WAIVER (9) 2015 | - n/a -    | 90.00          |
| <b>TOTAL:</b> |      |   |                           |            | <b>\$90.00</b> |

| PAYMENT INFORMATION |           |   |                        |
|---------------------|-----------|---|------------------------|
| 1                   | AMOUNT:   | 90.00   | POSTMARKED: 08/26/2014 |
|                     | TYPE:     | CHECK   | RECEIVED: 08/28/2014   |
|                     | CHECK NO: | 6119  |                        |
|                     | NAME:     | ADAY, CREIG S<br>384 ECHO CT<br>SAN BERNARDINO CA 92404-1713 US |                        |

| REMARKS   |
|---|
| <b>SEP 22 2014</b> <i>Claimant called - He is in the process of submitting his P's which they paid for on this Receipt.</i><br>This receipt was generated by the automated BLM Collections and Billing System and is a paper representation of a portion of the official electronic record contained therein. |

8/29/14



UNITED STATES  
DEPARTMENT OF THE INTERIOR  
BUREAU OF LAND MANAGEMENT  
**MAINTENANCE FEE WAIVER CERTIFICATION**

SEE INSTRUCTIONS ON PAGE 2

AA

Amc 414065 Amc 416265  
415949 416688  
416165  
FORM APPROVED  
OMB NO. 1004-0114  
Expires: October 31, 2016

1. This small miner waiver is filed for the assessment year beginning on September 1, ~~2013~~ <sup>2014</sup> and ending on September 1, ~~2014~~ <sup>2015</sup>
2. The undersigned and all related parties owned ten or fewer mining claims, mill, or tunnel sites located and maintained on Federal lands in the United States of America on September 1, 2014.
3. The undersigned have performed the assessment work required by law for each mining claim listed prior to filing this waiver and understand that by filing this form, the undersigned must file an affidavit of assessment work with the Bureau of Land Management (BLM) by the December 30th following the filing of this waiver.
4. The undersigned understand that if the assessment work obligation has not yet come due under 30 U.S.C. 28 (for those claims in their first assessment year only), a notice of intent to hold reciting this condition must be recorded by the December 30th following the filing of this waiver.
5. The undersigned understand that mill and tunnel sites may also be listed on this waiver and be waived from payment of the maintenance fee, and that a notice of intent to hold for these sites is required to be filed with the BLM by the December 30th following the filing of this waiver.
6. The undersigned understand and acknowledge that pursuant to 43 U.S.C. 1212 and 18 U.S.C. 1001, the filing or recording of a false, fictitious, or fraudulent document with the BLM may result in a fine of up to \$250,000, a prison term not to exceed five years, or both.
7. The mining claims, mill or tunnel sites for which this waiver from payment of the maintenance fees is requested are:

| CLAIM OR SITE NAME | BLM RECORDATION SERIAL NUMBER |
|--------------------|-------------------------------|
| 1. Lost Pick #3    | AMC 414065                    |
| 2. Lost Pick #7    | AMC 415949                    |
| 3. Lost Pick #8    | AMC416168                     |
| 4. Lost Pick #10   | AMC 416265                    |
| 5. Lost Pick #11   | AMC 416688                    |
| 6. Lost Pick #12   | AMC 416689                    |
| 7. Lost Pick #13   | AMC 416690                    |
| 8. Lost Pick #14   | AMC 416691                    |
| 9.                 |                               |
| 10.                |                               |

RECEIVED  
BLM AZ STATE OFFICE  
2014 AUG 28 P 1:31  
PHOENIX, ARIZONA

The owner(s) (claimants) of the above mining claims and sites are:

Creig Aday

(Owner's Name - Please Print)

Creig Aday

(Owner's Signature)

384 Echo Court

(Owner's Mailing Address)

San Bernardino

(City)

CA

(State)

92404

(Zip Code)

Virginia Davis

(Owner's Name - Please Print)

Virginia Davis

(Owner's Signature)

384 Echo Court

(Owner's Mailing Address)

San Bernardino

(City)

CA

(State)

92404

(Zip Code)

(Owner's Name - Please Print)

(Owner's Signature)

(Owner's Mailing Address)

(City)

(State)

(Zip Code)

(Owner's Name - Please Print)

(Owner's Signature)

(Owner's Mailing Address)

(City)

(State)

(Zip Code)

CHECKED SEP 22 2014

PAID \$90.00 - No other documents rec'd. pb  
RECEIPT # 3117130  
9/16/14 - 8:54A left a VM on claimants phone. pb

(Owner's Name - Please Print)

(Owner's Signature)

(Owner's Mailing Address)

(City)

(State)

(Zip Code)

(Owner's Name - Please Print)

(Owner's Signature)

(Owner's Mailing Address)

(City)

(State)

(Zip Code)

(Owner's Name - Please Print)

(Owner's Signature)

(Owner's Mailing Address)

(City)

(State)

(Zip Code)

(Owner's Name - Please Print)

(Owner's Signature)

(Owner's Mailing Address)

(City)

(State)

(Zip Code)

18 U.S.C. 1001 and 43 U.S.C. 1212 make it a crime for any person knowingly and willfully to make to any department or agency of the United States any false, fictitious or fraudulent statements or representations as to any matter within its jurisdiction.

#### INSTRUCTIONS

1. This certification is made under the provisions of 43 U.S.C. § 1744 and 30 U.S.C. §28-28k and the regulations thereunder (43 CFR Part 3830).
2. The claimant(s) must fill in the dates in paragraph 1 for the beginning and ending of the assessment year for which this waiver is sought.
3. The claimant(s) must fill in the date in paragraph 2 for the beginning of the assessment year for which this waiver is sought.
4. All claim and site names and BLM serial numbers must be listed for the mining claims, mill sites, and tunnel sites for which the waiver is sought.
5. All owners of the mining claims, mill sites, and tunnel sites and their addresses must be given.
6. This waiver form must be signed by all the claimants or their designated agent, in original form. If an agent is designated, a notarized designation of agent, signed by all of the claimants with proper address given, must be submitted with this waiver.
7. This form must be filed no later than September 1st for the upcoming assessment year in the BLM State Office where the mining claims or sites are recorded, or the waiver cannot be granted by the BLM. (Example: To obtain a waiver for the assessment year 2012, which begins on September 1, 2011, you must qualify for and file for a waiver no later than September 1, 2011, in the proper BLM State Office.)
8. For all mining claims which require assessment work, you must record an affidavit of labor on or before the December 30th immediately following the filing of this waiver. For all other mining claims or sites waived, you must record a notice of intent to hold on or before the December 30th immediately following the filing of this waiver.
9. Mill and tunnel sites may also be listed on this waiver and be waived from payment of the maintenance fee. A notice of intent to hold for these sites is required to be filed by the December 30th following the filing of this waiver.

FOR OFFICIAL USE ONLY



UNITED STATES  
DEPARTMENT OF THE INTERIOR  
BUREAU OF LAND MANAGEMENT

MAINTENANCE FEE WAIVER CERTIFICATION

SEE INSTRUCTIONS ON PAGE 2

FORM APPROVED  
OMB NO. 1004-0114  
Expires: October 31, 2016

Amc 416165

1. This small miner waiver is filed for the assessment year beginning on September 1, ~~2013~~ <sup>1651</sup> and ending on September 1, ~~2014~~ <sup>15</sup>.
2. The undersigned and all related parties owned ten or fewer mining claims, mill, or tunnel sites located and maintained on Federal lands in the United States of America on September 1, 2014.
3. The undersigned have performed the assessment work required by law for each mining claim listed prior to filing this waiver and understand that by filing this form, the undersigned must file an affidavit of assessment work with the Bureau of Land Management (BLM) by the December 30th following the filing of this waiver.
4. The undersigned understand that if the assessment work obligation has not yet come due under 30 U.S.C. 28 (for those claims in their first assessment year only), a notice of intent to hold reciting this condition must be recorded by the December 30th following the filing of this waiver.
5. The undersigned understand that mill and tunnel sites may also be listed on this waiver and be waived from payment of the maintenance fee, and that a notice of intent to hold for these sites is required to be filed with the BLM by the December 30th following the filing of this waiver.
6. The undersigned understand and acknowledge that pursuant to 43 U.S.C. 1212 and 18 U.S.C. 1001, the filing or recording of a false, fictitious, or fraudulent document with the BLM may result in a fine of up to \$250,000, a prison term not to exceed five years, or both.
7. The mining claims, mill or tunnel sites for which this waiver from payment of the maintenance fees is requested are:

| CLAIM OR SITE NAME | BLM RECORDATION SERIAL NUMBER |
|--------------------|-------------------------------|
| 1. Lost Pick #9    | ✓ AMC 416169                  |
| 2.                 |                               |
| 3.                 |                               |
| 4.                 |                               |
| 5.                 |                               |
| 6.                 |                               |
| 7.                 |                               |
| 8.                 |                               |
| 9.                 |                               |
| 10.                |                               |

The owner(s) (claimants) of the above mining claims and sites are:

Creig Aday

(Owner's Name - Please Print)

384 Echo Court

(Owner's Mailing Address)

*Creig Aday*  
(Owner's Signature)

San Bernardino

(City)

Ca

(State)

92404

(Zip Code)

Kylie Aday

(Owner's Name - Please Print)

325 Myrtle Avenue Apt. 1401

(Owner's Mailing Address)

*Kylie Aday*  
(Owner's Signature)

Bridgeport

(City)

CT

(State)

06604

(Zip Code)

ENTERED  
AC 483  
SEP 15 2014  
BY: PB

(Owner's Name - Please Print)

(Owner's Signature)

(Owner's Mailing Address)

(City)

(State)

(Zip Code)

(Owner's Name - Please Print)

(Owner's Signature)

(Owner's Mailing Address)

(City)

(State)

(Zip Code)

(Continued on page 2)

RECEIPT # 3117130

|                               |                     |         |            |
|-------------------------------|---------------------|---------|------------|
|                               |                     |         |            |
| (Owner's Name - Please Print) | (Owner's Signature) |         |            |
|                               |                     |         |            |
| (Owner's Mailing Address)     | (City)              | (State) | (Zip Code) |
|                               |                     |         |            |
|                               |                     |         |            |
| (Owner's Name - Please Print) | (Owner's Signature) |         |            |
|                               |                     |         |            |
| (Owner's Mailing Address)     | (City)              | (State) | (Zip Code) |
|                               |                     |         |            |
|                               |                     |         |            |
| (Owner's Name - Please Print) | (Owner's Signature) |         |            |
|                               |                     |         |            |
| (Owner's Mailing Address)     | (City)              | (State) | (Zip Code) |
|                               |                     |         |            |
|                               |                     |         |            |
| (Owner's Name - Please Print) | (Owner's Signature) |         |            |
|                               |                     |         |            |
| (Owner's Mailing Address)     | (City)              | (State) | (Zip Code) |

18 U.S.C. 1001 and 43 U.S.C. 1212 make it a crime for any person knowingly and willfully to make to any department or agency of the United States any false, fictitious or fraudulent statements or representations as to any matter within its jurisdiction.

#### INSTRUCTIONS

1. This certification is made under the provisions of 43 U.S.C. § 1744 and 30 U.S.C. §28-28k and the regulations thereunder (43 CFR Part 3830).
2. The claimant(s) must fill in the dates in paragraph 1 for the beginning and ending of the assessment year for which this waiver is sought.
3. The claimant(s) must fill in the date in paragraph 2 for the beginning of the assessment year for which this waiver is sought.
4. All claim and site names and BLM serial numbers must be listed for the mining claims, mill sites, and tunnel sites for which the waiver is sought.
5. All owners of the mining claims, mill sites, and tunnel sites and their addresses must be given.
6. This waiver form must be signed by all the claimants or their designated agent, in original form. If an agent is designated, a notarized designation of agent, signed by all of the claimants with proper address given, must be submitted with this waiver.
7. This form must be filed no later than September 1st for the upcoming assessment year in the BLM State Office where the mining claims or sites are recorded, or the waiver cannot be granted by the BLM. (Example: To obtain a waiver for the assessment year 2012, which begins on September 1, 2011, you must qualify for and file for a waiver no later than September 1, 2011, in the proper BLM State Office.)
8. For all mining claims which require assessment work, you must record an affidavit of labor on or before the December 30th immediately following the filing of this waiver. For all other mining claims or sites waived, you must record a notice of intent to hold on or before the December 30th immediately following the filing of this waiver.
9. Mill and tunnel sites may also be listed on this waiver and be waived from payment of the maintenance fee. A notice of intent to hold for these sites is required to be filed by the December 30th following the filing of this waiver.

RECEIVED  
BLM AZ INTEGRAL FILE  
2014 AUG 28 PM 1:32  
SHEENXARZONA

FOR OFFICIAL USE ONLY



Craig Aday  
384 Echo Court  
San Bernardino,  
Ca 92404



RETURN RECEIPT  
REQUESTED

Bureau of Land Management  
One North Central Avenue  
Suite 800  
Phoenix  
Arizona 85004-9200

PHOENIX, ARIZONA

2014 AUG 28 P 1:32

Re: Mining Claim  
Maintenance Fee Waiver

RECEIVED  
BLM AZ  
MAIL ROOM



## Customer Name Update Screen

System ID:MC

Name:ADAY KYLIE

Lookup

Proprietor #:2334193

Renumber To:

Category:P - PRIVATE

Address:325 MYRTLE AVE APT 1401

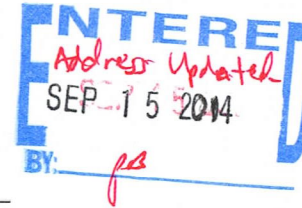
City:BRIDGEPORT

State:CT

Zip:066045481

☐ UNDELIVERABLE

Email:



Save

Save/Override DataFlux

Delete

Renumber

Customer details successfully saved for Customer Id 2334193

Wave A651

Ame 416165

| List of Proprietors   |
|---|
| ADAY KYLIE[2334193], 384 ECHO CT, , SAN BERNARDINO, CA, 924041713, P, MATCHED |
| <i>↑ Previous Address</i>   |
| <div>SelectCancel</div>   |

## Order Detail

Close

Transaction ID 3208916  
 Order Type A  
 Order Status P  
 Order Date 08/29/2014  
 Login ID 4268  
 Login ahouston  
 Customer ID  
 First Name CREIG  
 Middle Initial  
 Last Name ADAY  
 Company  
 Assignor ID  
 First Name  
 Middle Initial  
 Last Name  
 Company  
 AR flag  
 Receive Date 08/29/2014  
 Receipt ID 3117130  
 Reference Transaction  
 Last Updated By 4268  
 Last Update User ahouston  
 Last Update Date 8/29/14 12:11  
 Address 1384 ECHO CT  
 Address 2  
 City SAN BERNARDINO State CA Zip -  
 Country US  
 Phone 909-230-1841  
 Historical Order Number

8:54A 'Answer Machine'

Vm - left a message  
 NEED POL for the 9-claims

## Order Items

| OTTranID | XferOI | OrderID | Login    | OI-Date    | Type | Qty  | UnitPrice | Total | BillNumber | BillLine | BIID | CostCtr    | ReptOrg    | WBS | Commodity | Subject        |
|----------|--------|---------|----------|------------|------|------|-----------|-------|------------|----------|------|------------|------------|-----|-----------|----------------|
| 16887349 |        | 3208916 | ahouston | 08/29/2014 | C    | 1.00 | 0.00      | 90.00 |            |          |      | LLAZ931000 | LLAZ931000 |     | LOCA      | LMMC MINING CI |

waiver # 650

SEP 22 2014 (2:06p) Craig Aday called he is aware that he paid \$90.00 for the POL on  
 9 of the claims he has, he is still in the process of submitting his POL. He  
 will be sending the POL someday soon. PB



**DEPARTMENT OF THE INTERIOR  
BUREAU OF LAND MANAGEMENT  
MINING CLAIMS**

Run Date/Time: 09/16/2014 08:52 AM

**(LIVE) Serial Register Page**

Page 1 of 1

01-10-21-1976;090STAT0090;43USC1744

**Total Acres**

**Serial Number**

Case Type 384201: PLACER CLAIM

**40.000**

**AMC414065**

Claim Name: LOST PICK #3

**Lead File Number**

Commodity :

**AMC414065**

Case Disposition: ACTIVE

Required Maintenance Fee: \$310.00

| Name & Address |             |                               |  | Int Rel  |
|----------------|-------------|-------------------------------|--|----------|
| DAVIS VIRGINIA | 384 ECHO CT | SAN BERNARDINO, CA 92404-1713 |  | CLAIMANT |
| ADAY CREIG     | 384 ECHO CT | SAN BERNARDINO, CA 92404-1713 |  | CLAIMANT |

| Mer Twp | Rng   | Sec   | Quadrant | District/Field Office | County   |
|---------|-------|-------|----------|-----------------------|----------|
| 14      | 0070N | 0040W | 012      | HASSAYAMPA FO         | YAVAPAI  |
| 14      | 0070N | 0040W | 012      | HASSAYAMPA FO         | MARICOPA |

| Act Date   | Code | Action                      | Action Remarks         | Receipt Number |
|------------|------|-----------------------------|------------------------|----------------|
| 11/28/2011 | 403  | LOCATION DATE               |                        |                |
| 02/24/2012 | 395  | RECORDATION NOTICE RECD     | 1                      | 2521888        |
| 08/28/2014 | 483  | SMALL MINER CERT FILED      | 2015                   |                |
| 08/23/2013 | 483  | SMALL MINER CERT FILED      | 2014 - <i>Need for</i> |                |
| 08/29/2012 | 682  | MAINTENANCE FEE/\$140       | 2013;\$280             | 2645130        |
| 12/11/2013 | 480  | EVID OF ASSMT FILED         | 2013                   | 2928725        |
| 02/24/2012 | 484  | LOCATION YEAR / MAINTENANCE | 2012                   | 2521888        |
| 08/28/2014 | 392  | MONIES RECEIVED             | \$90.00;1              | 3117130        |
| 10/23/2012 | 669  | LAND STATUS CHECKED         |                        |                |
| 05/15/2012 | 396  | TRF OF INTEREST FILED       | BIGELOW SHEILA         | 2570476        |
| 05/15/2012 | 396  | TRF OF INTEREST FILED       | BIGELOW TED            | 2570476        |
| 02/24/2012 | 501  | ACCT ADV IN LEAD FILE       | AMC414065-AMC414070;   |                |

Line Nr Remarks

**United States Department of the Interior**  
**Bureau of Land Management**  
 LANDS/RECREATION & PLANNING  
 ONE N CENTRAL AVE  
 PHOENIX, AZ 85004 -2203  
 Phone: 602-417-9200

Receipt

No: 3117130

Transaction #: 3208916  
 Date of Transaction: 08/29/2014

CUSTOMER:

CREIG ADAY  
 384 ECHO CT  
 SAN BERNARDINO, CA 92404-1713 US

| LINE #        | QTY  | DESCRIPTION   | REMARKS                   | UNIT PRICE | TOTAL          |
|---------------|------|---|---------------------------|------------|----------------|
| 1             | 1.00 | LOCATABLE MINERALS / MINING CLAIMS-NOT NEW-UNADJUD, ONE AUTH NO. ONLY / MINING CLAIM MONEY RECEIVED<br>CASES: AMC414065/\$90.00 | MAINT FEE WAIVER (9) 2015 | - n/a -    | 90.00          |
| <b>TOTAL:</b> |      |   |                           |            | <b>\$90.00</b> |

## PAYMENT INFORMATION

|   |           |   |             |            |
|---|-----------|---|-------------|------------|
| 1 | AMOUNT:   | 90.00   | POSTMARKED: | 08/26/2014 |
|   | TYPE:     | CHECK   | RECEIVED:   | 08/28/2014 |
|   | CHECK NO: | 6119  |             |            |
|   | NAME:     | ADAY, CREIG S<br>384 ECHO CT<br>SAN BERNARDINO CA 92404-1713 US |             |            |

## REMARKS

SEP 22 2014 Claimant called - He is in the process of submitting his P-1 which they paid for on this receipt. P-3

This receipt was generated by the automated BLM Collections and Billing System and is a paper representation of a portion of the official electronic record contained therein.

8/29/14

Run Date: 08/27/14

24

Run Time: 10:10 AM

**DEPARTMENT OF THE INTERIOR  
BUREAU OF LAND MANAGEMENT  
MINING CLAIMS**

414065

**MC Maintenance Fees Paid Through the BLM Pay Portal**

**CBS Receipt: 3109912**

Agency Tracking ID: 1189075243

Assessment Year: 2015

Paid On : 08/22/2014

Number of BLM Serial Nr: 1

Total Amount Paid: \$310.00

| Claim Name   | BLM Serial No | Lead File No | Case Type | Amount Paid |
|--------------|---------------|--------------|-----------|-------------|
| LOST PICK #6 | AMC414066     | AMC414065    | 384201    | \$310.00    |

**United States Department of the Interior**  
**Bureau of Land Management**  
BUSINESS & SUPPORT SVCS DIV  
ONE N CENTRAL AVE SUITE 800  
PHOENIX, AZ 85004 -4427  
Phone: (602) 417-9200

Receipt

No: 3109912

|  |   |
|--|---|
| <b>Transaction #:</b> 3201607          |   |
| <b>Date of Transaction:</b> 08/22/2014 |   |
| <b>CUSTOMER:</b>                       |   |
|  | JAMES PARKER<br>PO BOX 1231<br>GRAHAM, TX 76450 |

| LINE #        | QTY  | DESCRIPTION   | REMARKS | UNIT PRICE | TOTAL           |
|---------------|------|---|---------|------------|-----------------|
| 1             | 1.00 | LOCATABLE MINERALS / MINING CLAIMS-<br>NOT NEW-UNADJUD, ONE AUTH NO. ONLY /<br>MINING CLAIM MONEY RECEIVED<br>CASES: AMC414066/\$310.00 |         | - n/a -    | 310.00          |
| <b>TOTAL:</b> |      |   |         |            | <b>\$310.00</b> |

| PAYMENT INFORMATION   |               |  |             |            |
|---|---------------|--|-------------|------------|
| NOTE: Items will appear on credit card statement as "BLM O Mining Claim". |               |  |             |            |
| 1   | AMOUNT:       | 310.00   | POSTMARKED: | N/A        |
|   | TYPE:         | CREDIT CARD                                    | RECEIVED:   | 08/22/2014 |
|   | NAME:         | JAMES PARKER<br>PO BOX 1231<br>GRAHAM TX 76450 |             |            |
|   | CARD NO:      | XXXXXXXXXXXX3351                               | AUTH CODE:  | 009312     |
|   | NAME ON CARD: | JAMES PARKER                                   |             |            |
|   | EXPIRES:      | 04/2016  |             |            |
|   | SIGNATURE:    |  |             |            |

|                |
|----------------|
| <b>REMARKS</b> |
|                |

This receipt was generated by the automated BLM Collections and Billing System and is a paper representation of a portion of the official electronic record contained therein.



## AFFIDAVIT OF ANNUAL ASSESSMENT WORK

**WHEN RECORDED, MAIL DOCUMENT TO:**

NAME: Creig Aday

**ADDRESS:** 384 Echo Court

CITY, STATE, ZIP: San Bernardino, Ca  
92404

416165  
414065  
415949  
416265  
416688

**FOR COUNTY RECORDER'S USE**

|               |                  |
|---------------|------------------|
| NO. OF CLAIMS | 1                |
| AMOUNT        | 10 <sup>00</sup> |
| RECEIPT NO.   | 2928725          |
| INIT.         | SV               |

No. of Claims \_\_\_\_\_  
x \$10/claim  
Total due BLM \$ \_\_\_\_\_

**TO ALL WHOM IT MAY CONCERN:**

INIT.

**\*\* BLM-ASO\*\***

1. The undersigned certifies that at least \$100 per claim was expended for development, labor and improvements, or equivalent value added, as the annual assessment work for the assessment year ending September 1, 2013 for the following contiguous unpatented mining claim(s), located in the County of Maricopa, in the State of Arizona.

[illegible]

(Continued on page 2)

ENTERED  
DEC 13 2015  
BY: *[Signature]*

2. Type of labor and improvements (specify what was done and give the total value for that labor and improvement to show at least \$100 for each claim). If a geological, geochemical, or geophysical survey was performed, as per 30 U.S.C. 28-1, reference the title of the report of survey, give cost and date of the survey and report, and indicate it was filed with the County Recorder:

| Description of Work Performed                         | Value of Work Performed | Date Work Was Performed |
|---|-------------------------|-------------------------|
| Graded & filled road, removed trash, remarked corner, | \$200.00                | 1/1/13 - 2/27/13        |
| sampled wash for gold                                 |                         |                         |
|   |                         |                         |
|   |                         |                         |
|   |                         |                         |

3. Name and mailing address of each person who performed the labor and improvements:

Name (please print)

Craig Aday

Current Mailing Address (please print)

384 Echo Court, San Bernardino, Ca 92404

4. Name and mailing address of each person who holds and claims the subject mining claim(s) for the valuable minerals contained therein. Be sure to indicate if there is a change of address:

Name (please print)

Craig Aday

Kylie Aday

Current Mailing Address (please print)

384 Echo Court, San Bernardino, Ca 92404

→ 2133 Krismon Road A-207, Fort Collins, Colorado 80525

5. The undersigned testifies that on the date of 12/11, 2013, all monuments required by law were erected upon the subject claim(s), and all notices required by law were posted on the subject claim(s) or copies thereof were in place, and at said date, each corner monument bore or contained



markings sufficient to appropriately designate the corner of the claim to which it pertains and the name of the claim(s).

I hereby certify under penalty of perjury under the laws of the State of Arizona that the foregoing statements are true and correct:

Craig Aday  
(Signature of person responsible for above statement)

Date: 12/11/2013

Title 18 U.S.C. 1001 and 43 U.S.C. 1212 make it a crime for any person knowingly and willfully to make to any department or agency of the United States any false, fictitious or fraudulent statements or representations as to any matter within its jurisdiction.


### Notary Block

SUBSCRIBED AND SWORN TO before me, this 11<sup>th</sup> day of December 20 13

By: Nancy Najera  
(Signature of Affiant)

Title: Notary Public

My Commission Expires: Nov. 28, 2014



### INSTRUCTIONS

1. This is an optional form that may be used to satisfy the requirements for the Bureau of Land Management (BLM) under the provisions of 43 U.S.C. §1744 and 30 U.S.C. §28-28d and the regulations thereunder (43 CFR part 3835). Since local and State laws may vary, you should contact your local and State agencies where the claims are located to ensure all applicable laws and requirements are satisfied.
2. The claimant(s) must fill in the date in paragraph 1 for the applicable assessment year and the county and state where the claims are located.
3. All claim names, BLM serial numbers, legal descriptions, and original county recording information must be listed for the claims pertaining to this assessment notice.
4. The claimant(s) must complete paragraph 2 listing all labor or improvements which was performed on or did benefit the subject mining claims. The value and date of the labor or improvements must also be listed. The total amount of labor or improvements can be listed, but the total expenditure must equal at least \$100 for each claim.
5. The names and current mailing addresses of the person(s) performing the labor shall be listed in paragraph 3.
6. The name and current mailing address of each owner (claimant) of the claims shall be listed in paragraph 4. The mailing address shall be the owner's address and not the address of an agent or anyone representing the claimant. Be sure to note if there has been a change of address.
7. Paragraph 5 shall be completed to show the date it was verified that all monuments required by law were properly erected, all notices were posted, and that corners were appropriately designated for all claims listed.
8. An exact legible reproduction or duplicate (other than microfilm or other electronic media) of this affidavit or another type of affidavit of assessment work that you file or will file in the county where each claim is located, must be filed with the BLM on or before December 30 of the calendar year in which the assessment year ends. For mill or tunnel sites, a separate notice of intent to hold must be filed with the BLM on or before December 30. Requirements for filing a notice of intent to hold can be found at 43 CFR 3835.33.
9. A processing fee of \$10 for each claim listed must be remitted to the BLM along with this or any other affidavit of assessment work.

## NOTICES

**THE PRIVACY ACT** and 43 CFR 2.48(d) require that you be furnished with the following information in connection with the information requested by this form.

**AUTHORITY:** 30 U.S.C. §28-28d and 43 CFR part 3835 permit collection of the information requested by this form.

**PRINCIPAL PURPOSE:** The BLM will use the information you provide to document compliance with 43 U.S.C. 1744 and that assessment work has been completed in accordance with 30 U.S.C. § 28-28d and 43 CFR part 3835 in lieu of paying the maintenance fee for the mining claims listed on this form.

**ROUTINE USES:** The BLM will only disclose this information in accordance with the provisions at 43 CFR 2.56(b) and (c).

**EFFECT OF NOT PROVIDING INFORMATION:** Disclosure of the requested information is required by 30 U.S.C. § 28-28d and 43 CFR part 3835 for claimants qualified to perform assessment work in lieu of paying the maintenance fee. Failure to submit all the requested information or to complete this form will delay the BLM's processing of the form and may preclude the BLM's acceptance of the assessment work information, which may result in forfeiture of the mining claim(s) by the claimant.

**THE PAPERWORK REDUCTION ACT** requires us to inform you that:

Use of this form is optional. You must perform assessment if a waiver to pay the maintenance fee has been requested. This form is provided to help you attest that annual assessment work has been completed in lieu of paying the maintenance fee for your claim(s). Submission of the requested information is necessary to obtain or retain a benefit.

You do not have to respond to this or any other Federal agency-sponsored information collection unless it displays a valid OMB control number.

**BURDEN HOURS STATEMENT:** The estimated public reporting burden for this form is 30 minutes per response, including the time for reviewing instructions, gathering and maintaining data, and completing and reviewing the form. You may submit comments regarding the burden estimate or any other aspect of this form to: U.S. Department of the Interior, Bureau of Land Management (1004-0114), Bureau Information Collection Clearance Officer (WO-630), 1849 C Street, N.W., Room 2134LM, Washington, D.C. 20240.

RECEIVED  
BLM AZ STATE OFFICE  
2013 DEC 11 P 3:59  
PHOENIX, ARIZONA



## AFFIDAVIT OF ANNUAL ASSESSMENT WORK

**WHEN RECORDED, MAIL DOCUMENT TO:**

NAME: Creig Aday

ADDRESS: 384 Echo Court

CITY, STATE, ZIP: San Bernardino, Ca  
92404

**FOR COUNTY RECORDER'S USE**

NO. OF CLAIMS 1  
AMOUNT 10<sup>00</sup>  
RECEIPT NO. 2928725  
INIT. SV

No. of Claims 1  
x \$10/claim  
Total due BLM \$ 10

**TO ALL WHOM IT MAY CONCERN:**

**\*\* BLM-ASO\*\***

1. The undersigned certifies that at least \$100 per claim was expended for development, labor and improvements, or equivalent value added, as the annual assessment work for the assessment year ending September 1, 2013 for the following contiguous unpatented mining claim(s), located in the County of Maricopa, in the State of Arizona.

| BLM Serial No. | Name of Claim | Tp<br>Example: 13N | Rg<br>5E | Sec<br>14 | Mcr<br>MDM | County Recordation<br>Book and Page No. | Date |
|----------------|---------------|--------------------|----------|-----------|------------|---|------|
| 414065         | Lost Pick #3  | 7N                 | 4W       | 12        |            |   |      |
|                |               |                    |          |           |            |   |      |
|                |               |                    |          |           |            |   |      |
|                |               |                    |          |           |            |   |      |
|                |               |                    |          |           |            |   |      |
|                |               |                    |          |           |            |   |      |
|                |               |                    |          |           |            |   |      |
|                |               |                    |          |           |            |   |      |
|                |               |                    |          |           |            |   |      |
|                |               |                    |          |           |            |   |      |
|                |               |                    |          |           |            |   |      |
|                |               |                    |          |           |            |   |      |
|                |               |                    |          |           |            |   |      |
|                |               |                    |          |           |            |   |      |
|                |               |                    |          |           |            |   |      |
|                |               |                    |          |           |            |   |      |

RECEIVED  
BLMA STATE OFFICE  
PHOENIX ARIZONA  
2013 DEC 11 P 3:59

(Continued on page 2)

ENTERED  
DEC 13 2013  
BY: *for*

2. Type of labor and improvements (specify what was done and give the total value for that labor and improvement to show at least \$100 for each claim). If a geological, geochemical, or geophysical survey was performed, as per 30 U.S.C. 28-1, reference the title of the report of survey, give cost and date of the survey and report, and indicate it was filed with the County Recorder:

| Description of Work Performed   | Value of Work Performed | Date Work Was Performed |
|---|-------------------------|-------------------------|
| Graded & Filled Road, removed trash, remarked corners,<br>Sampled wash for gold | \$ 200.00               | 1/1/13 - 2/27/13        |
|   |                         |                         |
|   |                         |                         |
|   |                         |                         |

3. Name and mailing address of each person who performed the labor and improvements:

Name (please print)

Creig Aday

Current Mailing Address (please print)

384 Echo Court, San Bernardino, Ca 92404

4. Name and mailing address of each person who holds and claims the subject mining claim(s) for the valuable minerals contained therein. Be sure to indicate if there is a change of address:

Name (please print)

Creig Aday

Virginia Davis

Current Mailing Address (please print)

384 Echo Court, San Bernardino, Ca 92404

384 Echo Court, San Bernardino, Ca 92404

5. The undersigned testifies that on the date of 12/11, 2013, all monuments required by law were erected upon the subject claim(s), and all notices required by law were posted on the subject claim(s) or copies thereof were in place, and at said date, each corner monument bore or contained



markings sufficient to appropriately designate the corner of the claim to which it pertains and the name of the claim(s).

I hereby certify under penalty of perjury under the laws of the State of Arizona that the foregoing statements are true and correct:

Craig Adas  
(Signature of person responsible for above statement)

Date: 12/11/2013

Title 18 U.S.C. 1001 and 43 U.S.C. 1212 make it a crime for any person knowingly and willfully to make to any department or agency of the United States any false, fictitious or fraudulent statements or representations as to any matter within its jurisdiction.


### Notary Block

SUBSCRIBED AND SWORN TO before me, this 11<sup>th</sup> day of December 2013

By: Nancy Najera  
(Signature of Affiant)

Title: Notary Public

My Commission Expires: Nov. 28, 2014



### INSTRUCTIONS

1. This is an optional form that may be used to satisfy the requirements for the Bureau of Land Management (BLM) under the provisions of 43 U.S.C. §1744 and 30 U.S.C. §28-28d and the regulations thereunder (43 CFR part 3835). Since local and State laws may vary, you should contact your local and State agencies where the claims are located to ensure all applicable laws and requirements are satisfied.
2. The claimant(s) must fill in the date in paragraph 1 for the applicable assessment year and the county and state where the claims are located.
3. All claim names, BLM serial numbers, legal descriptions, and original county recording information must be listed for the claims pertaining to this assessment notice.
4. The claimant(s) must complete paragraph 2 listing all labor or improvements which was performed on or did benefit the subject mining claims. The value and date of the labor or improvements must also be listed. The total amount of labor or improvements can be listed, but the total expenditure must equal at least \$100 for each claim.
5. The names and current mailing addresses of the person(s) performing the labor shall be listed in paragraph 3.
6. The name and current mailing address of each owner (claimant) of the claims shall be listed in paragraph 4. The mailing address shall be the owner's address and not the address of an agent or anyone representing the claimant. Be sure to note if there has been a change of address.
7. Paragraph 5 shall be completed to show the date it was verified that all monuments required by law were properly erected, all notices were posted, and that corners were appropriately designated for all claims listed.
8. An exact legible reproduction or duplicate (other than microfilm or other electronic media) of this affidavit or another type of affidavit of assessment work that you file or will file in the county where each claim is located, must be filed with the BLM on or before December 30 of the calendar year in which the assessment year ends. For mill or tunnel sites, a separate notice of intent to hold must be filed with the BLM on or before December 30. Requirements for filing a notice of intent to hold can be found at 43 CFR 3835.33.
9. A processing fee of \$10 for each claim listed must be remitted to the BLM along with this or any other affidavit of assessment work.

## NOTICES

**THE PRIVACY ACT** and 43 CFR 2.48(d) require that you be furnished with the following information in connection with the information requested by this form.

**AUTHORITY:** 30 U.S.C. §28-28d and 43 CFR part 3835 permit collection of the information requested by this form.

**PRINCIPAL PURPOSE:** The BLM will use the information you provide to document compliance with 43 U.S.C. 1744 and that assessment work has been completed in accordance with 30 U.S.C. § 28-28d and 43 CFR part 3835 in lieu of paying the maintenance fee for the mining claims listed on this form.

**ROUTINE USES:** The BLM will only disclose this information in accordance with the provisions at 43 CFR 2.56(b) and (c).

**EFFECT OF NOT PROVIDING INFORMATION:** Disclosure of the requested information is required by 30 U.S.C. § 28-28d and 43 CFR part 3835 for claimants qualified to perform assessment work in lieu of paying the maintenance fee. Failure to submit all the requested information or to complete this form will delay the BLM's processing of the form and may preclude the BLM's acceptance of the assessment work information, which may result in forfeiture of the mining claim(s) by the claimant.

**THE PAPERWORK REDUCTION ACT** requires us to inform you that:

Use of this form is optional. You must perform assessment if a waiver to pay the maintenance fee has been requested. This form is provided to help you attest that annual assessment work has been completed in lieu of paying the maintenance fee for your claim(s). Submission of the requested information is necessary to obtain or retain a benefit.

You do not have to respond to this or any other Federal agency-sponsored information collection unless it displays a valid OMB control number.

**BURDEN HOURS STATEMENT:** The estimated public reporting burden for this form is 30 minutes per response, including the time for reviewing instructions, gathering and maintaining data, and completing and reviewing the form. You may submit comments regarding the burden estimate or any other aspect of this form to: U.S. Department of the Interior, Bureau of Land Management (1004-0114), Bureau Information Collection Clearance Officer (WO-630), 1849 C Street, N.W., Room 2134LM, Washington, D.C. 20240.

RECEIVED  
BLM AZ STATE OFFICE  
2013 DEC 11 P 3:59  
PHOENIX, ARIZONA



UNITED STATES  
DEPARTMENT OF THE INTERIOR  
BUREAU OF LAND MANAGEMENT

FORM APPROVED  
OMB NO.: 1004-0114  
Expires: October 31, 2016

**AFFIDAVIT OF ANNUAL ASSESSMENT WORK**

**WHEN RECORDED, MAIL DOCUMENT TO:**

**NAME:** Craig Aday

**ADDRESS:** 384 Echo Court

**CITY, STATE, ZIP:** San Bernardino, Ca  
92404

**FOR COUNTY RECORDER'S USE**

**NO. OF CLAIMS** 5  
**AMOUNT** 50  
**RECEIPT NO.** 2928725  
**INIT.** SC

**No. of Claims** \_\_\_\_\_  
**x \$10/claim** \_\_\_\_\_  
**Total due BLM \$** \_\_\_\_\_

**TO ALL WHOM IT MAY CONCERN:**

**\*\* BLM-ASO \*\***

1. The undersigned certifies that at least \$100 per claim was expended for development, labor and improvements, or equivalent value added, as the annual assessment work for the assessment year ending September 1, 2013 for the following contiguous unpatented mining claim(s), located in the County of Maricopa Yavapai <sup>CA</sup>, in the State of Arizona.

| BLM Serial No. | Name of Claim | Tp | Rg | Sec | Mer | County Recordation<br>Book and Page No. | Date |
|----------------|---------------|----|----|-----|-----|---|------|
| 415749         | Lost Pick #7  | 7N | 4W | 12  |     |   |      |
| 416168         | Lost Pick #8  | 7N | 4W | 12  |     |   |      |
| 416265         | Lost Pick #10 | 7N | 4W | 11  |     |   |      |
| 416688         | Lost Pick #11 | 7N | 4W | 11  |     |   |      |
| 416689         | Lost Pick #12 | 7N | 4W | 11  |     |   |      |
|                |               |    |    |     |     |   |      |
|                |               |    |    |     |     |   |      |
|                |               |    |    |     |     |   |      |
|                |               |    |    |     |     |   |      |
|                |               |    |    |     |     |   |      |
|                |               |    |    |     |     |   |      |

RECEIVED  
BLM-ASO OFFICE  
2013 DEC 11 P 3:59  
PHOENIX, ARIZONA

(Continued on page 2)

ENTERED  
DEC 13 2013  
BY: for

2. Type of labor and improvements (specify what was done and give the total value for that labor and improvement to show at least \$100 for each claim). If a geological, geochemical, or geophysical survey was performed, as per 30 U.S.C. 28-1, reference the title of the report of survey, give cost and date of the survey and report, and indicate it was filed with the County Recorder:

| Description of Work Performed                          | Value of Work Performed | Date Work Was Performed |
|--|-------------------------|-------------------------|
| Graded & filled road, removed trash, remarked corners. | \$ 1000.00              | 1/1/13 - 2/27/13        |
| sampled wash for gold                                  |                         |                         |
|  |                         |                         |
|  |                         |                         |
|  |                         |                         |

3. Name and mailing address of each person who performed the labor and improvements:

Name (please print)

Craig Aday  
Virginia Davis

Current Mailing Address (please print)

384 Echo Court, San Bernardino, Ca 92404  
384 Echo Court, San Bernardino, Ca 92404

4. Name and mailing address of each person who holds and claims the subject mining claim(s) for the valuable minerals contained therein. Be sure to indicate if there is a change of address:

Name (please print)

Craig Aday  
Virginia Davis

Current Mailing Address (please print)

384 Echo Court, San Bernardino, Ca 92404  
384 Echo Court, San Bernardino, Ca 92404

5. The undersigned testifies that on the date of 12/11, 2013, all monuments required by law were erected upon the subject claim(s), and all notices required by law were posted on the subject claim(s) or copies thereof were in place, and at said date, each corner monument bore or contained



markings sufficient to appropriately designate the corner of the claim to which it pertains and the name of the claim(s).

I hereby certify under penalty of perjury under the laws of the State of Arizona that the foregoing statements are true and correct:

Craig Adair  
(Signature of person responsible for above statement)

Date: 12/11/2013

Title 18 U.S.C. 1001 and 43 U.S.C. 1212 make it a crime for any person knowingly and willfully to make to any department or agency of the United States any false, fictitious or fraudulent statements or representations as to any matter within its jurisdiction.


### Notary Block

SUBSCRIBED AND SWORN TO before me, this 11<sup>th</sup> day of December 2013

By: [Signature]  
(Signature of Affiant)

Title: Notary Public

My Commission Expires: Nov 28, 2014



### INSTRUCTIONS

1. This is an optional form that may be used to satisfy the requirements for the Bureau of Land Management (BLM) under the provisions of 43 U.S.C. §1744 and 30 U.S.C. §28-28d and the regulations thereunder (43 CFR part 3835). Since local and State laws may vary, you should contact your local and State agencies where the claims are located to ensure all applicable laws and requirements are satisfied.
2. The claimant(s) must fill in the date in paragraph 1 for the applicable assessment year and the county and state where the claims are located.
3. All claim names, BLM serial numbers, legal descriptions, and original county recording information must be listed for the claims pertaining to this assessment notice.
4. The claimant(s) must complete paragraph 2 listing all labor or improvements which was performed on or did benefit the subject mining claims. The value and date of the labor or improvements must also be listed. The total amount of labor or improvements can be listed, but the total expenditure must equal at least \$100 for each claim.
5. The names and current mailing addresses of the person(s) performing the labor shall be listed in paragraph 3.
6. The name and current mailing address of each owner (claimant) of the claims shall be listed in paragraph 4. The mailing address shall be the owner's address and not the address of an agent or anyone representing the claimant. Be sure to note if there has been a change of address.
7. Paragraph 5 shall be completed to show the date it was verified that all monuments required by law were properly erected, all notices were posted, and that corners were appropriately designated for all claims listed.
8. An exact legible reproduction or duplicate (other than microfilm or other electronic media) of this affidavit or another type of affidavit of assessment work that you file or will file in the county where each claim is located, must be filed with the BLM on or before December 30 of the calendar year in which the assessment year ends. For mill or tunnel sites, a separate notice of intent to hold must be filed with the BLM on or before December 30. Requirements for filing a notice of intent to hold can be found at 43 CFR 3835.33.
9. A processing fee of \$10 for each claim listed must be remitted to the BLM along with this or any other affidavit of assessment work.

## NOTICES

**THE PRIVACY ACT** and 43 CFR 2.48(d) require that you be furnished with the following information in connection with the information requested by this form.

**AUTHORITY:** 30 U.S.C. §28-28d and 43 CFR part 3835 permit collection of the information requested by this form.

**PRINCIPAL PURPOSE:** The BLM will use the information you provide to document compliance with 43 U.S.C. 1744 and that assessment work has been completed in accordance with 30 U.S.C. § 28-28d and 43 CFR part 3835 in lieu of paying the maintenance fee for the mining claims listed on this form.

**ROUTINE USES:** The BLM will only disclose this information in accordance with the provisions at 43 CFR 2.56(b) and (c).

**EFFECT OF NOT PROVIDING INFORMATION:** Disclosure of the requested information is required by 30 U.S.C. § 28-28d and 43 CFR part 3835 for claimants qualified to perform assessment work in lieu of paying the maintenance fee. Failure to submit all the requested information or to complete this form will delay the BLM's processing of the form and may preclude the BLM's acceptance of the assessment work information, which may result in forfeiture of the mining claim(s) by the claimant.

**THE PAPERWORK REDUCTION ACT** requires us to inform you that:

Use of this form is optional. You must perform assessment if a waiver to pay the maintenance fee has been requested. This form is provided to help you attest that annual assessment work has been completed in lieu of paying the maintenance fee for your claim(s). Submission of the requested information is necessary to obtain or retain a benefit.

You do not have to respond to this or any other Federal agency-sponsored information collection unless it displays a valid OMB control number.

**BURDEN HOURS STATEMENT:** The estimated public reporting burden for this form is 30 minutes per response, including the time for reviewing instructions, gathering and maintaining data, and completing and reviewing the form. You may submit comments regarding the burden estimate or any other aspect of this form to: U.S. Department of the Interior, Bureau of Land Management (1004-0114), Bureau Information Collection Clearance Officer (WO-630), 1849 C Street, N.W., Room 2134LM, Washington, D.C. 20240.

RECEIVED  
BLM AZ STATE OFFICE  
2013 DEC 11 P 3:59  
PHOENIX, ARIZONA



UNITED STATES  
DEPARTMENT OF THE INTERIOR  
BUREAU OF LAND MANAGEMENT

FORM APPROVED  
OMB NO.: 1004-0114  
Expires: October 31, 2016

**AFFIDAVIT OF ANNUAL ASSESSMENT WORK**

WHEN RECORDED, MAIL DOCUMENT TO:

NAME: Craig Aday

ADDRESS: 384 Echo Court

CITY, STATE, ZIP: San Bernardino, Ca  
92404

FOR COUNTY RECORDER'S USE

NO. OF CLAIMS 2  
AMOUNT 2000  
RECEIPT NO. 2928725  
INIT. SA

No. of Claims \_\_\_\_\_  
x \$10/claim  
Total due BLM \$ \_\_\_\_\_

TO ALL WHOM IT MAY CONCERN:

\*\* BLM-AS000

1. The undersigned certifies that at least \$100 per claim was expended for development, labor and improvements, or equivalent value added, as the annual assessment work for the assessment year ending September 1, 2013 for the following contiguous unpatented mining claim(s), located in the County of Maricopa & Yavapai, in the State of \_\_\_\_\_.

| BLM Serial No. | Name of Claim        | Tp        | Rg        | Sec       | Mer | County Recordation<br>Book and Page No. | Date |
|----------------|----------------------|-----------|-----------|-----------|-----|---|------|
| <u>416690</u>  | <u>Lost Pick #13</u> | <u>7N</u> | <u>4W</u> | <u>12</u> |     |   |      |
| <u>416691</u>  | <u>Lost Pick #14</u> | <u>7N</u> | <u>4W</u> | <u>12</u> |     |   |      |
|                |                      |           |           |           |     |   |      |
|                |                      |           |           |           |     |   |      |
|                |                      |           |           |           |     |   |      |
|                |                      |           |           |           |     |   |      |
|                |                      |           |           |           |     |   |      |
|                |                      |           |           |           |     |   |      |
|                |                      |           |           |           |     |   |      |
|                |                      |           |           |           |     |   |      |
|                |                      |           |           |           |     |   |      |

RECEIVED  
BLM & STATE OFFICE  
2013 DEC 11 3:59  
PHOENIX, ARIZONA

(Continued on page 2)

ENTERED  
DEC 13 2013  
BY: W

2. Type of labor and improvements (specify what was done and give the total value for that labor and improvement to show at least \$100 for each claim). If a geological, geochemical, or geophysical survey was performed, as per 30 U.S.C. 28-1, reference the title of the report of survey, give cost and date of the survey and report, and indicate it was filed with the County Recorder:

| Description of Work Performed   | Value of Work Performed | Date Work Was Performed |
|---|-------------------------|-------------------------|
| Graded & filled road, removed trash, remarked corners, sampled for gold | \$ 400.00               | 11/13-2/27/17           |
|   |                         |                         |
|   |                         |                         |
|   |                         |                         |

3. Name and mailing address of each person who performed the labor and improvements:

Name (please print)

Craig Aday

Current Mailing Address (please print)

384 Echo Court, San Bernardino, Ca 92404

4. Name and mailing address of each person who holds and claims the subject mining claim(s) for the valuable minerals contained therein. Be sure to indicate if there is a change of address:

Name (please print)

Craig Aday

Virginia Davis

Current Mailing Address (please print)

384 Echo Court, San Bernardino, Ca 92404

384 Echo Court, San Bernardino, Ca 92404

5. The undersigned testifies that on the date of 12/11, 2013, all monuments required by law were erected upon the subject claim(s), and all notices required by law were posted on the subject claim(s) or copies thereof were in place, and at said date, each corner monument bore or contained



markings sufficient to appropriately designate the corner of the claim to which it pertains and the name of the claim(s).

I hereby certify under penalty of perjury under the laws of the State of Arizona that the foregoing statements are true and correct:

Chris Aday  
(Signature of person responsible for above statement)

Date: 12/11/2013

Title 18 U.S.C. 1001 and 43 U.S.C. 1212 make it a crime for any person knowingly and willfully to make to any department or agency of the United States any false, fictitious or fraudulent statements or representations as to any matter within its jurisdiction.

### Notary Block


SUBSCRIBED AND SWORN TO before me, this 11<sup>th</sup> day of December 2013

By: Nancy Najera

(Signature of Affiant)

Title: Notary Public

My Commission Expires: Nov. 28, 2014



### INSTRUCTIONS

1. This is an optional form that may be used to satisfy the requirements for the Bureau of Land Management (BLM) under the provisions of 43 U.S.C. §1744 and 30 U.S.C. §28-28d and the regulations thereunder (43 CFR part 3835). Since local and State laws may vary, you should contact your local and State agencies where the claims are located to ensure all applicable laws and requirements are satisfied.
2. The claimant(s) must fill in the date in paragraph 1 for the applicable assessment year and the county and state where the claims are located.
3. All claim names, BLM serial numbers, legal descriptions, and original county recording information must be listed for the claims pertaining to this assessment notice.
4. The claimant(s) must complete paragraph 2 listing all labor or improvements which was performed on or did benefit the subject mining claims. The value and date of the labor or improvements must also be listed. The total amount of labor or improvements can be listed, but the total expenditure must equal at least \$100 for each claim.
5. The names and current mailing addresses of the person(s) performing the labor shall be listed in paragraph 3.
6. The name and current mailing address of each owner (claimant) of the claims shall be listed in paragraph 4. The mailing address shall be the owner's address and not the address of an agent or anyone representing the claimant. Be sure to note if there has been a change of address.
7. Paragraph 5 shall be completed to show the date it was verified that all monuments required by law were properly erected, all notices were posted, and that corners were appropriately designated for all claims listed.
8. An exact legible reproduction or duplicate (other than microfilm or other electronic media) of this affidavit or another type of affidavit of assessment work that you file or will file in the county where each claim is located, must be filed with the BLM on or before December 30 of the calendar year in which the assessment year ends. For mill or tunnel sites, a separate notice of intent to hold must be filed with the BLM on or before December 30. Requirements for filing a notice of intent to hold can be found at 43 CFR 3835.33.
9. A processing fee of \$10 for each claim listed must be remitted to the BLM along with this or any other affidavit of assessment work.

## NOTICES

**THE PRIVACY ACT** and 43 CFR 2.48(d) require that you be furnished with the following information in connection with the information requested by this form.

**AUTHORITY:** 30 U.S.C. §28-28d and 43 CFR part 3835 permit collection of the information requested by this form.

**PRINCIPAL PURPOSE:** The BLM will use the information you provide to document compliance with 43 U.S.C. 1744 and that assessment work has been completed in accordance with 30 U.S.C. § 28-28d and 43 CFR part 3835 in lieu of paying the maintenance fee for the mining claims listed on this form.

**ROUTINE USES:** The BLM will only disclose this information in accordance with the provisions at 43 CFR 2.56(b) and (c).

**EFFECT OF NOT PROVIDING INFORMATION:** Disclosure of the requested information is required by 30 U.S.C. § 28-28d and 43 CFR part 3835 for claimants qualified to perform assessment work in lieu of paying the maintenance fee. Failure to submit all the requested information or to complete this form will delay the BLM's processing of the form and may preclude the BLM's acceptance of the assessment work information, which may result in forfeiture of the mining claim(s) by the claimant.

**THE PAPERWORK REDUCTION ACT** requires us to inform you that:

Use of this form is optional. You must perform assessment if a waiver to pay the maintenance fee has been requested. This form is provided to help you attest that annual assessment work has been completed in lieu of paying the maintenance fee for your claim(s). Submission of the requested information is necessary to obtain or retain a benefit.

You do not have to respond to this or any other Federal agency-sponsored information collection unless it displays a valid OMB control number.

**BURDEN HOURS STATEMENT:** The estimated public reporting burden for this form is 30 minutes per response, including the time for reviewing instructions, gathering and maintaining data, and completing and reviewing the form. You may submit comments regarding the burden estimate or any other aspect of this form to: U.S. Department of the Interior, Bureau of Land Management (1004-0114), Bureau Information Collection Clearance Officer (WO-630), 1849 C Street, N.W., Room 2134LM, Washington, D.C. 20240.

RECEIVED  
BLM AZ STATE OFFICE  
2013 DEC 11 P 3:59  
PHOENIX, ARIZONA



**United States Department of the Interior**  
**Bureau of Land Management**  
LANDS/RECREATION & PLANNING  
ONE N CENTRAL AVE  
PHOENIX, AZ 85004 -2203  
Phone: 602-417-9200

Receipt

No: 2928725

|  |   |
|--|---|
| <b>Transaction #:</b> 3016037          |   |
| <b>Date of Transaction:</b> 12/11/2013 |   |
| CUSTOMER:                              |   |
|  | CREIG ADAY<br>384 ECHO CT<br>SAN BERNARDINO, CA 92404-1713 US |

| LINE # | QTY  | DESCRIPTION  | REMARKS         | UNIT PRICE | TOTAL   |
|--------|------|--|-----------------|------------|---------|
| 1      | 1.00 | LOCATABLE MINERALS / MINING CLAIMS-<br>NOT NEW-UNADJUD, ONE AUTH NO. ONLY /<br>MINING CLAIM MONEY RECEIVED<br>CASES: AMC416169/\$90.00 | POL (9)<br>2013 | - n/a -    | 90.00   |
| TOTAL: |      |  |                 |            | \$90.00 |

| PAYMENT INFORMATION |           |   |             |            |
|---------------------|-----------|---|-------------|------------|
| 1                   | AMOUNT:   | 90.00   | POSTMARKED: | N/A        |
|                     | TYPE:     | CHECK   | RECEIVED:   | 12/11/2013 |
|                     | CHECK NO: | 6096  |             |            |
|                     | NAME:     | ADAY, CREIG<br>384 ECHO CT<br>SAN BERNARDINO CA 92404-1713 US |             |            |

|         |
|---------|
| REMARKS |
|         |

This receipt was generated by the automated BLM Collections and Billing System and is a paper representation of a portion of the official electronic record contained therein.

UNITED STATES  
DEPARTMENT OF THE INTERIOR  
BUREAU OF LAND MANAGEMENT  
**MAINTENANCE FEE WAIVER CERTIFICATION**

459

AMC 414065 416688  
415949  
416165  
416265

FORM APPROVED  
OMB NO. 1004-0114  
Expires: August 31, 2013

SEE INSTRUCTIONS ON PAGE 2

1. This small miner waiver is filed for the assessment year beginning on September 1, ~~2012~~<sup>2013</sup> and ending on September 1, ~~2013~~<sup>2014</sup>.
2. The undersigned and all related parties owned ten or fewer mining claims, mill, or tunnel sites located and maintained on Federal lands in the United States of America on September 1, 2013.
3. The undersigned have performed the assessment work required by law for each mining claim listed prior to filing this waiver and understand that by filing this form, the undersigned must file an affidavit of assessment work with the Bureau of Land Management (BLM) by the December 30th following the filing of this waiver.
4. The undersigned understand that if the assessment work obligation has not yet come due under 30 U.S.C. 28 (for those claims in their first assessment year only), a notice of intent to hold reciting this condition must be recorded by the December 30th following the filing of this waiver.
5. The undersigned understand that mill and tunnel sites may also be listed on this waiver and be waived from payment of the maintenance fee, and that a notice of intent to hold for these sites is required to be filed with the BLM by the December 30th following the filing of this waiver.
6. The undersigned understand and acknowledge that pursuant to 43 U.S.C. 1212 and 18 U.S.C. 1001, the filing or recording of a false, fictitious, or fraudulent document with the BLM may result in a fine of up to \$250,000, a prison term not to exceed five years, or both.
7. The mining claims, mill or tunnel sites for which this waiver from payment of the maintenance fees is requested are:

| CLAIM OR SITE NAME | BLM RECORDATION SERIAL NUMBER |
|--------------------|-------------------------------|
| 1. Lost Pick #3    | AMC 414065                    |
| 2. Lost Pick #7    | AMC 415949                    |
| 3. Lost Pick #8    | AMC 416168                    |
| 4. Lost Pick #10   | AMC 416265                    |
| 5. Lost Pick #11   | AMC 416688                    |
| 6. Lost Pick #12   | AMC 416689                    |
| 7. Lost Pick #13   | AMC 416690                    |
| 8. Lost Pick #14   | AMC 416691                    |
| 9.                 |                               |
| 10.                |                               |

The owner(s) (claimants) of the above mining claims and sites are:

Creig Aday

(Owner's Name - Please Print)

*Creig Aday*  
(Owner's Signature)

384 Echo Court

(Owner's Mailing Address)

San Bernardino

(City)

Ca

(State)

92404

(Zip Code)

Virginia Davis

(Owner's Name - Please Print)

*Virginia Davis*  
(Owner's Signature)

384 Echo Court

(Owner's Mailing Address)

San Bernardino

(City)

Ca

(State)

92404

(Zip Code)

(Owner's Name - Please Print)

(Owner's Signature)

(Owner's Mailing Address)

(City)

(State)

(Zip Code)

(Owner's Name - Please Print)

(Owner's Signature)

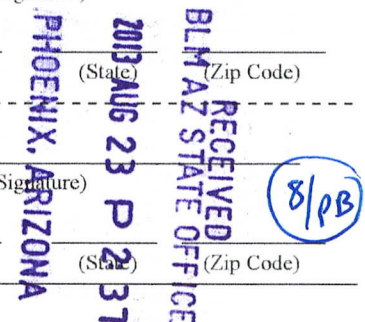
(Owner's Mailing Address)

(City)

(State)

(Zip Code)

(Continued on page 2)





(Owner's Name - Please Print)

(Owner's Signature)

(Owner's Mailing Address)

(City)

(State)

(Zip Code)

(Owner's Name - Please Print)

(Owner's Signature)

(Owner's Mailing Address)

(City)

(State)

(Zip Code)

(Owner's Name - Please Print)

(Owner's Signature)

(Owner's Mailing Address)

(City)

(State)

(Zip Code)

(Owner's Name - Please Print)

(Owner's Signature)

(Owner's Mailing Address)

(City)

(State)

(Zip Code)

18 U.S.C. 1001 and 43 U.S.C. 1212 make it a crime for any person knowingly and willfully to make to any department or agency of the United States any false, fictitious or fraudulent statements or representations as to any matter within its jurisdiction.

#### INSTRUCTIONS

1. This certification is made under the provisions of 43 U.S.C. § 1744 and 30 U.S.C. §28-28k and the regulations thereunder (43 CFR Part 3830).
2. The claimant(s) must fill in the dates in paragraph 1 for the beginning and ending of the assessment year for which this waiver is sought.
3. The claimant(s) must fill in the date in paragraph 2 for the beginning of the assessment year for which this waiver is sought.
4. All claim and site names and BLM serial numbers must be listed for the mining claims, mill sites, and tunnel sites for which the waiver is sought.
5. All owners of the mining claims, mill sites, and tunnel sites and their addresses must be given.
6. This waiver form must be signed by all the claimants or their designated agent, in original form. If an agent is designated, a notarized designation of agent, signed by all of the claimants with proper address given, must be submitted with this waiver.
7. This form must be filed no later than September 1st for the upcoming assessment year in the BLM State Office where the mining claims or sites are recorded, or the waiver cannot be granted by the BLM. (Example: To obtain a waiver for the assessment year 2012, which begins on September 1, 2011, you must qualify for and file for a waiver no later than September 1, 2011, in the proper BLM State Office.)
8. For all mining claims which require assessment work, you must record an affidavit of labor on or before the December 30th immediately following the filing of this waiver. For all other mining claims or sites waived, you must record a notice of intent to hold on or before the December 30th immediately following the filing of this waiver.
9. Mill and tunnel sites may also be listed on this waiver and be waived from payment of the maintenance fee. A notice of intent to hold for these sites is required to be filed by the December 30th following the filing of this waiver.

RECEIVED  
BLM AZ STATE OFFICE  
2013 AUG 23 P 2:37  
PHOENIX, ARIZONA  
FOR OFFICIAL USE ONLY

UNITED STATES  
DEPARTMENT OF THE INTERIOR  
BUREAU OF LAND MANAGEMENT  
**MAINTENANCE FEE WAIVER CERTIFICATION**

460

AMC 416165  
FORM APPROVED  
OMB NO. 1004-0114  
Expires: August 31, 2013

SEE INSTRUCTIONS ON PAGE 2

1. This small miner waiver is filed for the assessment year beginning on September 1, ~~2012~~<sup>2013</sup> and ending on September 1, ~~2013~~<sup>2014</sup>.
2. The undersigned and all related parties owned ten or fewer mining claims, mill, or tunnel sites located and maintained on Federal lands in the United States of America on September 1, 2013.
3. The undersigned have performed the assessment work required by law for each mining claim listed prior to filing this waiver and understand that by filing this form, the undersigned must file an affidavit of assessment work with the Bureau of Land Management (BLM) by the December 30th following the filing of this waiver.
4. The undersigned understand that if the assessment work obligation has not yet come due under 30 U.S.C. 28 (for those claims in their first assessment year only), a notice of intent to hold reciting this condition must be recorded by the December 30th following the filing of this waiver.
5. The undersigned understand that mill and tunnel sites may also be listed on this waiver and be waived from payment of the maintenance fee, and that a notice of intent to hold for these sites is required to be filed with the BLM by the December 30th following the filing of this waiver.
6. The undersigned understand and acknowledge that pursuant to 43 U.S.C. 1212 and 18 U.S.C. 1001, the filing or recording of a false, fictitious, or fraudulent document with the BLM may result in a fine of up to \$250,000, a prison term not to exceed five years, or both.
7. The mining claims, mill or tunnel sites for which this waiver from payment of the maintenance fees is requested are:

| CLAIM OR SITE NAME | BLM RECORDATION SERIAL NUMBER |
|--------------------|-------------------------------|
| 1. Lost Pick #9    | ✓ AMC 416169                  |
| 2.                 |                               |
| 3.                 |                               |
| 4.                 |                               |
| 5.                 |                               |
| 6.                 |                               |
| 7.                 |                               |
| 8.                 |                               |
| 9.                 |                               |
| 10.                |                               |

The owner(s) (claimants) of the above mining claims and sites are:

Creig Aday

(Owner's Name - Please Print)

384 Echo Court

(Owner's Mailing Address)

*Creig Aday*

(Owner's Signature)

San Bernardino

(City)

Ca

(State)

92404

(Zip Code)

Kylie Aday

(Owner's Name - Please Print)

2133 Krisron Road Apt #A207

(Owner's Mailing Address)

*Kylie Aday*

(Owner's Signature)

Fort Collins

(City)

Co

(State)

80525

(Zip Code)

(Owner's Name - Please Print)

(Owner's Mailing Address)

(Owner's Name - Please Print)

(Owner's Mailing Address)

(Owner's Signature)

(City)

(State)

(Zip Code)

(Owner's Signature)

(City)

(State)

(Zip Code)

(Continued on page 2)

RECEIVED  
BLM AZ STATE OFFICE  
PHOENIX, ARIZONA  
AUG 23 12:37

1/ps



(Owner's Name - Please Print)

(Owner's Signature)

(Owner's Mailing Address)

(City)

(State)

(Zip Code)

(Owner's Name - Please Print)

(Owner's Signature)

(Owner's Mailing Address)

(City)

(State)

(Zip Code)

(Owner's Name - Please Print)

(Owner's Signature)

(Owner's Mailing Address)

(City)

(State)

(Zip Code)

(Owner's Name - Please Print)

(Owner's Signature)

(Owner's Mailing Address)

(City)

(State)

(Zip Code)

18 U.S.C. 1001 and 43 U.S.C. 1212 make it a crime for any person knowingly and willfully to make to any department or agency of the United States any false, fictitious or fraudulent statements or representations as to any matter within its jurisdiction.

#### INSTRUCTIONS

1. This certification is made under the provisions of 43 U.S.C. § 1744 and 30 U.S.C. §28-28k and the regulations thereunder (43 CFR Part 3830).
2. The claimant(s) must fill in the dates in paragraph 1 for the beginning and ending of the assessment year for which this waiver is sought.
3. The claimant(s) must fill in the date in paragraph 2 for the beginning of the assessment year for which this waiver is sought.
4. All claim and site names and BLM serial numbers must be listed for the mining claims, mill sites, and tunnel sites for which the waiver is sought.
5. All owners of the mining claims, mill sites, and tunnel sites and their addresses must be given.
6. This waiver form must be signed by all the claimants or their designated agent, in original form. If an agent is designated, a notarized designation of agent, signed by all of the claimants with proper address given, must be submitted with this waiver.
7. This form must be filed no later than September 1st for the upcoming assessment year in the BLM State Office where the mining claims or sites are recorded, or the waiver cannot be granted by the BLM. (Example: To obtain a waiver for the assessment year 2012, which begins on September 1, 2011, you must qualify for and file for a waiver no later than September 1, 2011, in the proper BLM State Office.)
8. For all mining claims which require assessment work, you must record an affidavit of labor on or before the December 30th immediately following the filing of this waiver. For all other mining claims or sites waived, you must record a notice of intent to hold on or before the December 30th immediately following the filing of this waiver.
9. Mill and tunnel sites may also be listed on this waiver and be waived from payment of the maintenance fee. A notice of intent to hold for these sites is required to be filed by the December 30th following the filing of this waiver.

RECEIVED  
BLM STATE OFFICE  
2013 AUG 23 P 2:37  
PHOENIX, ARIZONA  
FOR OFFICIAL USE ONLY

412318

414065

## MAINTENANCE FEE PAYMENT

Claimant Name: Richard RueAddress: P.O. Box 27606City: Tucson State: AZ Zip: 85726Telephone: 520-907-9930E-mail address: Soldak1@aol.comSignature: Richard Rue☐ Check here if this is a change of address.BLM  
Date  
Stamp

PHOENIX, ARIZONA

2013 AUG 19 A 11:38

RECEIVED  
BLM AZ STATE OFFICE

| LINE NO. | AMC NUMBER | CLAIM/SITE NAME | COUNTY RECORDER DATA (If available) | TWP | RNG | SEC |
|----------|------------|-----------------|-------------------------------------|-----|-----|-----|
| 1        | 412319     | Gold Coin       | Bk 4844 Pg 284                      | 14N | 3E  | 31  |
| 2        | 414068     | Boulder Gold #2 | B 4872 pg 980                       | 12N | 3W  | 22  |
| 3        |            |                 |                                     |     |     |     |
| 4        |            |                 |                                     |     |     |     |
| 5        |            |                 |                                     |     |     |     |
| 6        |            |                 |                                     |     |     |     |
| 7        |            |                 |                                     |     |     |     |
| 8        |            |                 |                                     |     |     |     |
| 9        |            |                 |                                     |     |     |     |
| 10       |            |                 |                                     |     |     |     |

List additional claims on Form MCF114.

Bureau of Land Management  
Arizona State Office  
[www.blm.gov/az/](http://www.blm.gov/az/)No. of Claims: 2 x \$140 = 420Check No: CASH Init. SCReceipt No.: 2858647

For BLM Use Only

Form: MCF112  
Revised July 2009

This form is available from the Arizona Department of Mines and Mineral Resources and may be reproduced.

ENTERED  
23 2013  
BY: REENTERED  
AUG 23 2013  
BY: RE

**United States Department of the Interior**  
**Bureau of Land Management**  
LANDS/RECREATION & PLANNING  
ONE N CENTRAL AVE  
PHOENIX, AZ 85004 -2203  
Phone: 602-417-9200

Receipt

No: 2858647

|  |   |
|--|---|
| <b>Transaction #:</b> 2944480          |   |
| <b>Date of Transaction:</b> 08/19/2013 |   |
| <b>CUSTOMER:</b>                       |   |
|  | RICHARD RUE<br>PO BOX 27606<br>TUCSON, AZ 85726-7606 US |

| LINE #        | QTY  | DESCRIPTION   | REMARKS           | UNIT PRICE | TOTAL           |
|---------------|------|---|-------------------|------------|-----------------|
| 1             | 1.00 | LOCATABLE MINERALS / MINING CLAIMS-<br>NOT NEW-UNADJUD, ONE AUTH NO. ONLY /<br>MINING CLAIM MONEY RECEIVED<br>CASES: AMC412319/\$420.00 | MAINT (2)<br>2014 | - n/a -    | 420.00          |
| <b>TOTAL:</b> |      |   |                   |            | <b>\$420.00</b> |

| PAYMENT INFORMATION |         |   |             |            |
|---------------------|---------|---|-------------|------------|
| 1                   | AMOUNT: | 420.00  | POSTMARKED: | N/A        |
|                     | TYPE:   | CASH  | RECEIVED:   | 08/19/2013 |
|                     | NAME:   | RUE, RICHARD<br>PO BOX 27606<br>TUCSON AZ 85726-7606 US |             |            |

| REMARKS |
|---------|
|         |

This receipt was generated by the automated BLM Collections and Billing System and is a paper representation of a portion of the official electronic record contained therein.



AMC 414065

UNITED STATES  
DEPARTMENT OF THE INTERIOR  
BUREAU OF LAND MANAGEMENT

**CREDIT CARD PAYMENT**  
**For Mining Claim Maintenance Fee**

☐ THIS IS A CHANGE OF ADDRESS

TELEPHONE SUBMISSION - ACCURACY OF THE BELOW INFORMATION IS THE RESPONSIBILITY OF THE CLAIMANT/OWNER

NAME JAMES R. PARKER  
ADDRESS P.O. BOX 1231  
CITY GRAHAM STATE TX ZIP 76450  
PHONE # 940 - 507-2428

SEND RECEIPT TO ☒ Above address  
☐ Other (Include Name and Mailing Address):  
\_\_\_\_\_  
\_\_\_\_\_  
\_\_\_\_\_

AMC NUMBER

414066

CLAIM/SITE NAME

LOST Pick #6

DATE STAMP

1 # of Claim/Site

40 x 140.00 Each

\$ 280.00 Total Charged MT (INITIALS)

RECEIPT # 2854767

RECEIVED  
BLM AZ STATE OFFICE  
2013 AUG 14 A 9:32  
PHOENIX, ARIZONA

\*\*\*\* FOR OFFICIAL USE ONLY \*\*\*\*

DATE \_\_\_\_\_

INITIALS \_\_\_\_\_

VERIFIED \_\_\_\_\_

ENTERED  
AUG 22 2013  
BY: TS



**United States Department of the Interior**  
**Bureau of Land Management**  
LANDS/RECREATION & PLANNING  
ONE N CENTRAL AVE  
PHOENIX, AZ 85004 -2203  
Phone: 602-417-9200

Receipt

No: 2854767

|  |   |
|--|---|
| <b>Transaction #:</b> 2940550          |   |
| <b>Date of Transaction:</b> 08/14/2013 |   |
| <b>CUSTOMER:</b>                       |   |
|  | JAMES R PARKER<br>PO BOX 1231<br>GRAHAM, TX 76450-1231 US |

| LINE #        | QTY  | DESCRIPTION   | REMARKS         | UNIT PRICE | TOTAL           |
|---------------|------|---|-----------------|------------|-----------------|
| 1             | 1.00 | LOCATABLE MINERALS / MINING CLAIMS-<br>NOT NEW-UNADJUD, ONE AUTH NO. ONLY /<br>MINING CLAIM MONEY RECEIVED<br>CASES: AMC414066/\$280.00 | MAINT<br>2014/1 | - n/a -    | 280.00          |
| <b>TOTAL:</b> |      |   |                 |            | <b>\$280.00</b> |

| PAYMENT INFORMATION   |               |   |             |            |
|---|---------------|---|-------------|------------|
| NOTE: Items will appear on credit card statement as "Bureau of Land Mgmt CO". |               |   |             |            |
| 1   | AMOUNT:       | 280.00  | POSTMARKED: | N/A        |
|   | TYPE:         | CREDIT CARD   | RECEIVED:   | 08/14/2013 |
|   | NAME:         | PARKER, JAMES R<br>PO BOX 1231<br>GRAHAM TX 76450-1231 US |             |            |
|   | CARD NO:      | XXXXXXXXXXXX3351  | AUTH CODE:  | 000606     |
|   | NAME ON CARD: | JAMES R PARKER  |             |            |
|   | EXPIRES:      | 04/2016   |             |            |
|   | SIGNATURE:    |   |             |            |

| REMARKS |
|---------|
|         |

This receipt was generated by the automated BLM Collections and Billing System and is a paper representation of a portion of the official electronic record contained therein.

414065

~~410~~RECEIVED  
BLM AZ STATE OFFICE

2012 SEP 10 P 2:29

PHOENIX, ARIZONA

TIMELY FILED

BLM  
Date  
Stamp**MAINTENANCE FEE PAYMENT**

Claimant Name: Scot Starheim  
 Address: 2674 N Woodfield dr  
 City: Wasilla State: AK Zip: 99654  
 Telephone: 907-223-8423  
 E-mail address: Starheim58@aol.com  
 Signature: [Signature]

☐ Check here if this is a change of address.

| LINE NO. | AMC NUMBER | CLAIM/SITE NAME | COUNTY RECORDER DATA (If available) | TWP | RNG | SEC |
|----------|------------|-----------------|-------------------------------------|-----|-----|-----|
| 1        | 414069     | Boulder Gold #3 | B4872 P981                          | 12N | 3W  | 22  |
| 2        |            |                 |                                     |     |     |     |
| 3        |            |                 |                                     |     |     |     |
| 4        |            |                 |                                     |     |     |     |
| 5        |            |                 |                                     |     |     |     |
| 6        |            |                 |                                     |     |     |     |
| 7        |            |                 |                                     |     |     |     |
| 8        |            |                 |                                     |     |     |     |
| 9        |            |                 |                                     |     |     |     |
| 10       |            |                 |                                     |     |     |     |

List additional claims on Form MCF114.

Bureau of Land Management  
 Arizona State Office  
[www.blm.gov/az/](http://www.blm.gov/az/)

No. of Claims: 1 x \$140 = \$140.00  
 Check No: Proctor Init. Ad  
 Receipt No.: 2653872  
 For BLM Use Only

Form: MCF112  
 Revised July 2009

This form is available from the Arizona Department of Mines and Mineral Resources and may be reproduced.

RS 9.12.12  
 ENTERED IN COMPUTER

I HAVE NO IDEA why  
this was sent back to  
me. I called your office  
on Sept. 4<sup>th</sup> and was asked  
to Resend this. Please accept  
this AS "PAID ON TIME"

Thanks

Scott Stanheim  
907-223-8623

Scot Starheim  
2674 N. woodfield Dr.  
Wasilla AK. 99654

ANCHORAGE AK 995  
PHOENIX AZ 852  
20 AUG 2012 PM 1 T  
22 AUG 2012 PM 6 L




TIMELY FILED

BLM  
ARIZONA State office  
one North Central Ave.  
Suite 800

PHOENIX  
2012 SEP 10 P 2:29  
RECEIVED  
BLM AZ STATE OFFICE

NIXIE 850 4E 1 84 08/26/12  
RETURN TO SENDER  
NOT DELIVERABLE AS ADDRESSED  
UNABLE TO FORWARD  
BC: 99654281874 \*1072-00267-20-42

85004\$030418





Scot Stanheim  
2674 N. Woodfield Dr.  
Wasilla AK. 99654

ANCHORAGE AK 995  
PHOENIX AZ 852  
20 AUG 2012 PM 1 T  
22 AUG 2012 PM 6 L



TIMELY FILED

BLM  
ARIZONA State office  
One North Central Ave.  
Suite 800

RECEIVED  
BLM AZ STATE OFFICE  
2012 SEP 10 P 2:29

I HAVE NO IDEA why  
THIS WAS SENT BACK to  
me. I called your office  
on Sept. 4th and was ASKED  
to Resend THIS. Please Accept  
this AS "PAID ON TIME"

Thanks

Scot Stanheim  
907-223-8623

NIXIE 850 4E 1 84 08/26/12  
RETURN TO SENDER  
NOT DELIVERABLE AS ADDRESSED  
UNABLE TO FORWARD  
BC: 99654281874 \*1072-00267-20-42

850045000418


Scott Stanheim  
2474 N. Woodfield Dr.  
Wasilla, AK. 99654



BUREAU of LAND MANAGEMENT  
ARIZONA STATE OFFICE  
ONE NORTH CENTRAL AVENUE ~~800~~ SUITE 800  
PHOENIX, AZ 85004-4427

TIMELY FILED

RECEIVED  
BLM AZ STATE OFFICE  
2012 SEP 10 P 2:20  
PHOENIX, ARIZONA




Scot Stanheim  
2674 N. Woodfield Dr.  
Wasilla, AK. 99654



BUREAU of LAND MANAGEMENT  
ARIZONA STATE OFFICE  
ONE NORTH CENTRAL AVENUE ~~800~~ SUITE 800  
PHOENIX, AZ 85004-4427

TIMELY FILED

RECEIVED  
BLM AZ S  
2012 SEP 10 P 2:20  
PHOENIX, AZ



**United States Department of the Interior**  
**Bureau of Land Management**  
LANDS/RECREATION & PLANNING  
ONE N CENTRAL AVE  
PHOENIX, AZ 85004 -2203  
Phone: 602-417-9200

Receipt

No: 2653872

Transaction #: 2734733

Date of Transaction: 09/11/2012

CUSTOMER:

SCOT STARHEIM  
2674 N WOODFIELD DR  
WASILLA, AK 99654-2818 US

| LINE # | QTY  | DESCRIPTION  | REMARKS                     | UNIT PRICE | TOTAL    |
|--------|------|--|-----------------------------|------------|----------|
| 1      | 1.00 | LOCATABLE MINERALS / MINING CLAIMS-NOT NEW-UNADJUD, ONE AUTH NO. ONLY / MINING CLAIM MONEY RECEIVED<br>CASES: AMC414069/\$280.00 | MAINT FEE<br>PYMNT (1) 2013 | - n/a -    | 280.00   |
| TOTAL: |      |  |                             |            | \$280.00 |

## PAYMENT INFORMATION

|   |           |   |             |            |
|---|-----------|---|-------------|------------|
| 1 | AMOUNT:   | 280.00  | POSTMARKED: | 09/04/2012 |
|   | TYPE:     | CHECK   | RECEIVED:   | 09/11/2012 |
|   | CHECK NO: | 0000708267  |             |            |
|   | NAME:     | STARHEIM, SCOT A<br>2674 N WOODFIELD DR<br>WASILLA AK 99654-2818 US |             |            |

## REMARKS

This receipt was generated by the automated BLM Collections and Billing System and is a paper representation of a portion of the official electronic record contained therein.



AMC 414065

415949

416165

416265

416688

Craig Aday  
384 Echo Court  
San Bernardino,  
Ca 92404  
909-230-1841  
August 27, 2012

BLM

One North Central Ave

Suite 800

Phoenix, Arizona 85004-9200

I would like to pay the maintenance fees  
on my 9 mining claims as follows

Last Pick #3 AMC 414065

Last Pick #7 AMC 415949

Last Pick #8 AMC 416168

Last Pick #9 AMC 416169

Last Pick #10 AMC 416265

Last Pick #11 AMC 416688

Last Pick #12 AMC 416689

Page 1 of 2

RECEIVED  
BLM AZ STATE OFFICE  
2012 AUG 29 P 2:56  
PHOENIX, ARIZONA

ENTERED INTO COMPUTER

9/10/12 AT

RECEIVED  
BLM AZ STATE OFFICE

2012 AUG 29 P 2: 56

Craig Adax  
August 27, 2012

PHOENIX, ARIZONA

Lost Pick #13 AMC 416690  
Lost Pick #14 AMC 416691

Lost Pick #3 and #7-10 should already  
be in my name and my wife's, Virginia  
Davis.

Lost Pick #11-14 might be in my name,  
but might still be in the names of  
Ted & Sheila Bigelow.

Please use my  
for the fees of 9 40 acre claims @ \$280 each  
for a total of \$2520

Craig Adax  
909-230-1841  
goldpickers@yahoo.com

Page 2 of 2

Hope to see you soon. Thanks again got all the help.

Creig

**From:** The Bigelows <[svnbigelows@earthlink.net](mailto:svnbigelows@earthlink.net)>  
**To:** 'Creig Aday' <[goldpickers@yahoo.com](mailto:goldpickers@yahoo.com)>  
**Sent:** Monday, August 6, 2012 9:15 PM  
**Subject:** RE: AMC #'s

RECEIVED  
BLM/AZ STATE OFFICE  
2012 AUG 29 P 2:56  
PHOENIX, ARIZONA

Hi Creig!

I'm glad Ted got to sit down with you and help.

I'm also sorry for not getting this right back to you.

The claim info is as follows:

Lost Pick #3; AMC414065

Lost Pick #7; AMC415949

Lost Pick #8; AMC416168

Lost Pick #9; AMC416169

Lost Pick #10; AMC416265

Lost Pick #11; AMC416688


Lost Pick #12; AMC416689

Lost Pick #13; AMC416690

Lost Pick #14; AMC416691

C. Adley  
384 Echo Court  
San Bernardino,  
Ca 92404

CERTIFIED MAIL™



7011 1570 0001 2281 8312



1000



85004

U.S. POSTAGE  
PAID  
WICKENBURG, AZ  
85390  
AUG 27 2012  
AMOUNT

\$5.30

00088709-0



Freedom  
FOREVER



Bureau of Land Management  
One North Central Avenue  
Suite 800  
Phoenix,  
Arizona 85004-9200

PHOENIX, ARIZONA  
PHOENIX, A

2012 AUG 29 P 2:56  
RECEIVED  
M AZ STMT  
RETURN RECEIPT  
REQUESTED



**United States Department of the Interior**  
**Bureau of Land Management**  
 LANDS/RECREATION & PLANNING  
 ONE N CENTRAL AVE  
 PHOENIX, AZ 85004 -2203  
 Phone: 602-417-9200

Receipt

No: 2645130

Transaction #: 2725888

Date of Transaction: 08/30/2012

CUSTOMER:

CREIG ADAY  
 384 ECHO CT  
 SAN BERNARDINO, CA 92404-1713 US

| LINE #        | QTY  | DESCRIPTION   | REMARKS                     | UNIT PRICE | TOTAL             |
|---------------|------|---|-----------------------------|------------|-------------------|
| 1             | 1.00 | LOCATABLE MINERALS / MINING CLAIMS-NOT NEW-UNADJUD, ONE AUTH NO. ONLY / MINING CLAIM MONEY RECEIVED<br>CASES: AMC414065/\$2520.00 | MAINT FEE<br>PYMNT (9) 2013 | - n/a -    | 2520.00           |
| <b>TOTAL:</b> |      |   |                             |            | <b>\$2,520.00</b> |

## PAYMENT INFORMATION

NOTE: Items will appear on credit card statement as "Bureau of Land Mgmt CO".

|   |               |   |             |            |
|---|---------------|---|-------------|------------|
| 1 | AMOUNT:       | 2520.00   | POSTMARKED: | N/A        |
|   | TYPE:         | CREDIT CARD   | RECEIVED:   | 08/30/2012 |
|   | NAME:         | ADAY, CREIG<br>384 ECHO CT<br>SAN BERNARDINO CA 92404-1713 US |             |            |
|   | CARD NO:      | XXXXXXXXXXXX9829  | AUTH CODE:  | 03046B     |
|   | NAME ON CARD: | ADAY CREIG  |             |            |
|   | EXPIRES:      | 04/2013   |             |            |
|   | SIGNATURE:    |   |             |            |

## REMARKS

This receipt was generated by the automated BLM Collections and Billing System and is a paper representation of a portion of the official electronic record contained therein.

Lead #3 (PB)

Amc 414065  
 415949  
 416165  
 416265  
 416688

UNITED STATES  
DEPARTMENT OF THE INTERIOR  
BUREAU OF LAND MANAGEMENT

Amc 414065

**CREDIT CARD PAYMENT**  
For Mining Claim Maintenance Fee

☐ THIS IS A CHANGE OF ADDRESS

TELEPHONE SUBMISSION - ACCURACY OF THE BELOW INFORMATION IS THE RESPONSIBILITY OF THE CLAIMANT/OWNER

NAME JAMES PARKER  
ADDRESS PO BOX 1231  
CITY GRAHAM STATE TX ZIP 76450  
PHONE # 940 - 507-2428

SEND RECEIPT TO ☒ Above address  
☐ Other (include Name and Mailing Address):

40

AMC NUMBER  
414066

CLAIM/SITE NAME  
LOST PICK #6

1 # of Claim/Site  
140.00 Each  
3140 Total Charged SC (INITIALS)

RECEIPT # 2632414

~~\$140 due~~ pd 11/15/12 AT

DATE STAMP

RECEIVED  
BLM AZ STATE OFFICE  
2012 AUG 15 P 2:16  
PHOENIX, ARIZONA

ENTERED INTO COMPUTER  
8/23/12 AT

\*\*\*\*\* FOR OFFICIAL USE ONLY \*\*\*\*\*

DATE \_\_\_\_\_ INITIALS \_\_\_\_\_ VERIFIED \_\_\_\_\_

United States Department of the Interior  
 Bureau of Land Management  
 LANDS/RECREATION & PLANNING  
 ONE N CENTRAL AVE  
 PHOENIX, AZ 85004 -2203  
 Phone: 602-417-9200

Receipt

No: 2632414

|  |   |
|--|---|
| <b>Transaction #:</b> 2712942          |   |
| <b>Date of Transaction:</b> 08/16/2012 |   |
| <b>CUSTOMER:</b>                       |   |
|  | JAMES R PARKER<br>PO BOX 1231<br>GRAHAM, TX 76450-1231 US |

| LINE #        | QTY  | DESCRIPTION   | REMARKS        | UNIT PRICE | TOTAL           |
|---------------|------|---|----------------|------------|-----------------|
| 1             | 1.00 | LOCATABLE MINERALS / MINING CLAIMS-NOT NEW-UNADJUD, ONE AUTH NO. ONLY / MINING CLAIM MONEY RECEIVED<br><b>CASES: AMC414066/\$140.00</b> | MAINT (1) 2013 | - n/a -    | 140.00          |
| <b>TOTAL:</b> |      |   |                |            | <b>\$140.00</b> |

| PAYMENT INFORMATION   |               |   |                      |
|---|---------------|---|----------------------|
| NOTE: Items will appear on credit card statement as "Bureau of Land Mgmt CO". |               |   |                      |
| 1   | AMOUNT:       | 140.00  | POSTMARKED: N/A      |
|   | TYPE:         | CREDIT CARD   | RECEIVED: 08/15/2012 |
|   | NAME:         | PARKER, JAMES R<br>PO BOX 1231<br>GRAHAM TX 76450-1231 US |                      |
|   | CARD NO:      | XXXXXXXXXXXX1542  | AUTH CODE: 127439    |
|   | NAME ON CARD: | JAMES R PARKER  |                      |
|   | EXPIRES:      | 05/2015   |                      |
|   | SIGNATURE:    |   |                      |

| REMARKS |
|---------|
|         |

This receipt was generated by the automated BLM Collections and Billing System and is a paper representation of a portion of the official electronic record contained therein.

UNITED STATES  
DEPARTMENT OF THE INTERIOR  
BUREAU OF LAND MANAGEMENT

CREDIT CARD PAYMENT  
FOR MINING CLAIM MAINTENANCE FEE

NAME James Parker

ADDRESS Box 1231

CITY Graham STATE TX ZIP 76450

PHONE # (940) 507-2428

[ ] THIS IS A CHANGE OF ADDRESS

AMC NUMBER

CLAIM/SITE NAME

414065

\_\_\_\_\_

\_\_\_\_\_

\_\_\_\_\_

DATE STAMP

COUNT 1 \$ 140 INITIALS JMC

TELEPHONE SUBMISSION - ACCURACY OF THE ABOVE INFORMATION  
IS THE RESPONSIBILITY OF THE CLAIMANT/OWNER

FOR OFFICIAL USE ONLY

DATE

INITIALS

VERIFIED

PHOENIX, ARIZONA

2012 NOV 15 P 1:30

RECEIVED  
BLM AZ STATE OFFICE

# 2772003

ENTERED INTO COMPUTER  
11/21/12 AT

# 2690511



United States Department of the Interior  
Bureau of Land Management  
LANDS/RECREATION & PLANNING  
ONE N CENTRAL AVE  
PHOENIX, AZ 85004 -2203  
Phone: 602-417-9200

Receipt

No:

2690511

Transaction #: 2772003

Date of Transaction: 11/15/2012

CUSTOMER:

JAMES R PARKER  
PO BOX 1231  
GRAHAM, TX 76450-1231 US

| LINE # | QTY  | DESCRIPTION  | REMARKS           | UNIT PRICE | TOTAL    |
|--------|------|--|-------------------|------------|----------|
| 1      | 1.00 | LOCATABLE MINERALS / MINING CLAIMS-NOT NEW-UNADJUD, ONE AUTH NO. ONLY / MINING CLAIM MONEY RECEIVED<br>CASES: AMC414065/\$140.00 | MAINT FEES 2013/1 | - n/a -    | 140.00   |
| TOTAL: |      |  |                   |            | \$140.00 |

PAYMENT INFORMATION

NOTE: Items will appear on credit card statement as "Bureau of Land Mgmt CO".

|   |               |   |             |            |
|---|---------------|---|-------------|------------|
| 1 | AMOUNT:       | 140.00  | POSTMARKED: | N/A        |
|   | TYPE:         | CREDIT CARD   | RECEIVED:   | 11/15/2012 |
|   | NAME:         | PARKER, JAMES R<br>PO BOX 1231<br>GRAHAM TX 76450-1231 US |             |            |
|   | CARD NO:      | XXXXXXXXXXXX1542  | AUTH CODE:  | 247818     |
|   | NAME ON CARD: | JAMES PARKER  |             |            |
|   | EXPIRES:      | 05/2015   |             |            |
|   | SIGNATURE:    |   |             |            |

REMARKS

This receipt was generated by the automated BLM Collections and Billing System and is a paper representation of a portion of the official electronic record contained therein.

AMC 412318  
AMC 414065

# MAINTENANCE FEE PAYMENT

Claimant Name: Richard Rue  
Address: P.O. Box 27606  
City: Tucson State: AZ Zip: 85726  
Telephone: 520 907-9930  
E-mail address: Saldak1@aol.com  
Signature: Richard Rue

☐ Check here if this is a change of address.

|                     |                     |
|---------------------|---------------------|
| RECEIVED            | BLM AZ STATE OFFICE |
| 2012 AUG 13 P 12:48 | PHOENIX, ARIZONA    |
| BLM                 | Date                |
| Stamp               |                     |

| LINE NO. | AMC NUMBER | CLAIM/SITE NAME | COUNTY RECORDER DATA (If available) | TWP  | RNG | SEC |
|----------|------------|-----------------|-------------------------------------|------|-----|-----|
| 1        | 412319     | Gold Coin       | BK 4844 Pg 284                      | 14 N | 3 E | 31  |
| 2        | 414068     | Boulder Gold #2 | 34872 Pg 980                        | 12 N | 3 W | 22  |
| 3        |            |                 |                                     |      |     |     |
| 4        |            |                 |                                     |      |     |     |
| 5        |            |                 |                                     |      |     |     |
| 6        |            |                 |                                     |      |     |     |
| 7        |            |                 |                                     |      |     |     |
| 8        |            |                 |                                     |      |     |     |
| 9        |            |                 |                                     |      |     |     |
| 10       |            |                 |                                     |      |     |     |

1000.  
12.280.  
sta 420  
ok

140  
280  
420

List additional claims on Form MCF114.

Bureau of Land Management  
Arizona State Office  
[www.blm.gov/az/](http://www.blm.gov/az/)

|                  |                 |           |            |
|------------------|-----------------|-----------|------------|
| No. of Claims:   | <u>3</u>        | x \$140 = | <u>420</u> |
| Check No:        | <u>1033</u>     | Init.     | <u>SC</u>  |
| Receipt No.:     | <u>262 8884</u> |           |            |
| For BLM Use Only |                 |           |            |

Form: MCF112  
Revised July 2009

This form is available from the Arizona Department of Mines and Mineral Resources and may be reproduced.

8/23/2012

ENTERED INTO COMPUTER

United States Department of the Interior  
Bureau of Land Management  
LANDS/RECREATION & PLANNING  
ONE N CENTRAL AVE  
PHOENIX, AZ 85004 -2203  
Phone: 602-417-9200

Receipt

No:

2628884

|  |   |
|--|---|
| <b>Transaction #:</b> 2709353          |   |
| <b>Date of Transaction:</b> 08/13/2012 |   |
| <b>CUSTOMER:</b>                       |   |
|  | RICHARD RUE<br>PO BOX 27606<br>TUCSON, AZ 85726-7606 US |

| LINE #        | QTY  | DESCRIPTION  | REMARKS        | UNIT PRICE | TOTAL           |
|---------------|------|--|----------------|------------|-----------------|
| 1             | 1.00 | LOCATABLE MINERALS / MINING CLAIMS-NOT NEW-UNADJUD, ONE AUTH NO. ONLY / MINING CLAIM MONEY RECEIVED<br>CASES: AMC412319/\$420.00 | MAINT (3) 2013 | - n/a -    | 420.00          |
| <b>TOTAL:</b> |      |  |                |            | <b>\$420.00</b> |

| PAYMENT INFORMATION |           |   |             |            |
|---------------------|-----------|---|-------------|------------|
| 1                   | AMOUNT:   | 420.00  | POSTMARKED: | N/A        |
|                     | TYPE:     | CHECK   | RECEIVED:   | 08/13/2012 |
|                     | CHECK NO: | 1033  |             |            |
|                     | NAME:     | RUE, RICHARD<br>PO BOX 27606<br>TUCSON AZ 85726-7606 US |             |            |

|         |
|---------|
| REMARKS |
|         |

This receipt was generated by the automated BLM Collections and Billing System and is a paper representation of a portion of the official electronic record contained therein.

ATTACHMENT FOR THE MINING CLOSURES FOR THE 2013 ARE IN THE

LEAD FILE: AMC 403152

OTHER LEAD FILES WITH THIS CLOUSER OF 2013 NOTHING FILED

AMC402008

AMC402014

AMC403086

AMC403748

AMC404155

AMC408632

AMC395581

AMC411275

AMC414065

AMC414465



**NOTICE!!**

**These documents have been scanned!**

**Do not place un-scanned documents beneath this notice!**

**Do not remove this notice from this file!**

GPO Jacket No. 560-102  
Print Order 61540  
Rise Business Services, LLC  
Job=AZ15 5/14/2019



Box Number= AZ15050



Claim Begin-End: AMC414065-AMC414070

6 Location Notices-Amendments and Supporting Documents



AZ15050-1

AMC414065-AMC414430

# MINING CLAIM STATUS REPORT

DATA

ENTERED FEB 27 2012 *pb*

MTP Checked by FEB 27 2012 *pb*

GEO Checked by FEB 27 2012 *pb*

LEAD SERIAL NUMBER

AMC

414065

thru

AMC

414070

## # OF CLAIMS & TYPE

#        LODE  
# 6 PLACER  
#        ASSOCIATION PLACER  
#        MILL SITE  
#        TUNNEL SITE

## CHARGES

Location Fee @ \$34 = \$ 204  
Processing Fee @ \$15 = \$ 90  
Maintenance Fee @ \$140 = \$ 840  
Overage (+) \$         
Shortage (-) \$         
Other Fees \$ 40  
**TOTAL** \$ 1,174

(2) Amendments  
(1) TRF  
(2) Relinquishment

## ARE THERE ENOUGH LOCATORS?

Yes ( ☒ ) No ( ☐ )

## DOCUMENTS RECEIVED VIA -

Over-the-Counter ( ☒ ) Mail ( ☐ )

## TIMELY FILED?

Yes ( ☒ ) No ( ☐ )

## LEGAL DESCRIPTION -

T 7N R 4W SEC 12  
T 12N R 3W SEC 22  
T        R        SEC         
T        R        SEC       

BLM ( ☒ ) FOREST SERVICE ( ☐ ) SUBJ TO PL 359: Yes ( ☐ ) No ( ☐ )

WILDERNESS AREA: No ( ☐ ) Yes ( ☐ )

SPLIT ESTATE - N/A ( ☐ ) SX ( ☐ ) PX ( ☐ ) SRHA ( ☐ ) OTHER ( ☐ )

Proper Notice Filed if Located on SHRA Lands? N/A ( ☐ ) Yes ( ☐ ) No ( ☐ )

## RECONVEYED MINERALS ON BLM LANDS REQUIRE OPENING ORDERS FROM 1944 TO 1993 -

Open to Entry on:        N/A ( ☐ )

COMMENTS/STATUS - VOID ( ☐ ) PARTIALLY VOID ( ☐ ) PVT MINERALS ( ☐ ) WITHDRAWN LANDS ( ☐ )

OTHER ( ☐ )       

No 2013 MF pd - AMC 414065 & AMC 414070

Claimant acknowledges that portions of the following claims(s) site(s) may be void or voidable.

Printed Name of Claimant        Signature of Claimant       

\*\*\*\*\* FINAL ADJUDICATION \*\*\*\*\*

DATE 10/22/2012 INITIALS AT/RE

AMC 414065

$$8/79$$

$$\overline{33}$$

$$\begin{array}{r} 35 \\ 33 \\ \hline 105 \\ 105 \\ \hline 1155 \end{array}$$

$$\begin{array}{r} 79 \overline{) 264} \\ \underline{237} \\ 270 \end{array}$$

$$\begin{array}{r} 79 \overline{) 1155} \\ \underline{79} \\ 365 \\ 311 \end{array}$$

$$20/79 - 33$$

$$\begin{array}{r} 79 \overline{) 660} \\ \underline{632} \\ 28 \end{array}$$

$$\frac{35}{79} - \overline{33}$$



DEPARTMENT OF THE INTERIOR  
BUREAU OF LAND MANAGEMENT  
MINING CLAIMS  
(LIVE) Serial Register Page

RunDate/Time: 02/27/12 03:46 PM

Page 1 of 1

Total Rows Returned: 6

Limit Criteria:

Serial Number: AMC414065, AMC414066, AMC414067, AMC414068, AMC414069, AMC414070

ACREAGE  
NEEDED

4 not located by  
aliquot part - why?

1357 x 1320 414067  
too large for 2

41.12 acres 414068  
each 414069  
414070

Amend to Reduce?

065 = ] - 40  
066 = ]

41.12 {  
067 = 1791240  
068 = 1791240  
069 = 1791240  
070 = 1791240





1357



**LOCATION NOTICE FOR PLACER MINING CLAIM**

NOTICE IS HEREBY GIVEN that the LOST PICK #3 placer mining claim has been located by Ted & Sheila Bigelow PO. Box 448 Kirkland, Az. 86332

The general course of this claim is Square and it is situated in maricopa County(ies), Arizona.

This claim is 1320 feet in length and 1320 feet in width. This claim runs from the location monument on which the location notice is posted approximately 1320 feet in a N direction to the N end line and 1320 feet in a E direction to the E end line. This claim is marked by four monuments, one at each corner of the claim.

The location monument on which this notice is posted is situated within Section 12, Township 7 N, Range 4 W, Gila Salt River Base and Meridian, Arizona. This claim encompasses portions of the following legal subdivision(s) if located by legal subdivision or the following quarter section(s), Section(s), Township(s), and Range(s): SW 1/4 NE 1/4 SEC. 12, T7NR4W, Gila Salt River Base and Meridian, Arizona.

The locality of this claim with reference to some natural object or permanent monument and additional information (if any) concerning its locality are as follows: That 40 acres of which the NEC is located 1320' S. & 1320' W. of the NEC. of USGS. SEC. 12, T7NR4W, GSR B & M, AZ.

DATED AND POSTED on the ground this 28<sup>th</sup> day of Nov., 20 11.

LOCATOR(s)

T Bigelow  
Sheila Bigelow

BLM DATE STAMP:

|                                    |
|------------------------------------|
| RECEIVED<br>B.L.M. AZ STATE OFFICE |
| 2012 FEB 24 P 3:28                 |
| PHOENIX, AZ                        |

AMC414065

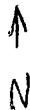
BLM DATE STAMP:

RECEIVED  
B.L.M. AZ STATE OFFICE

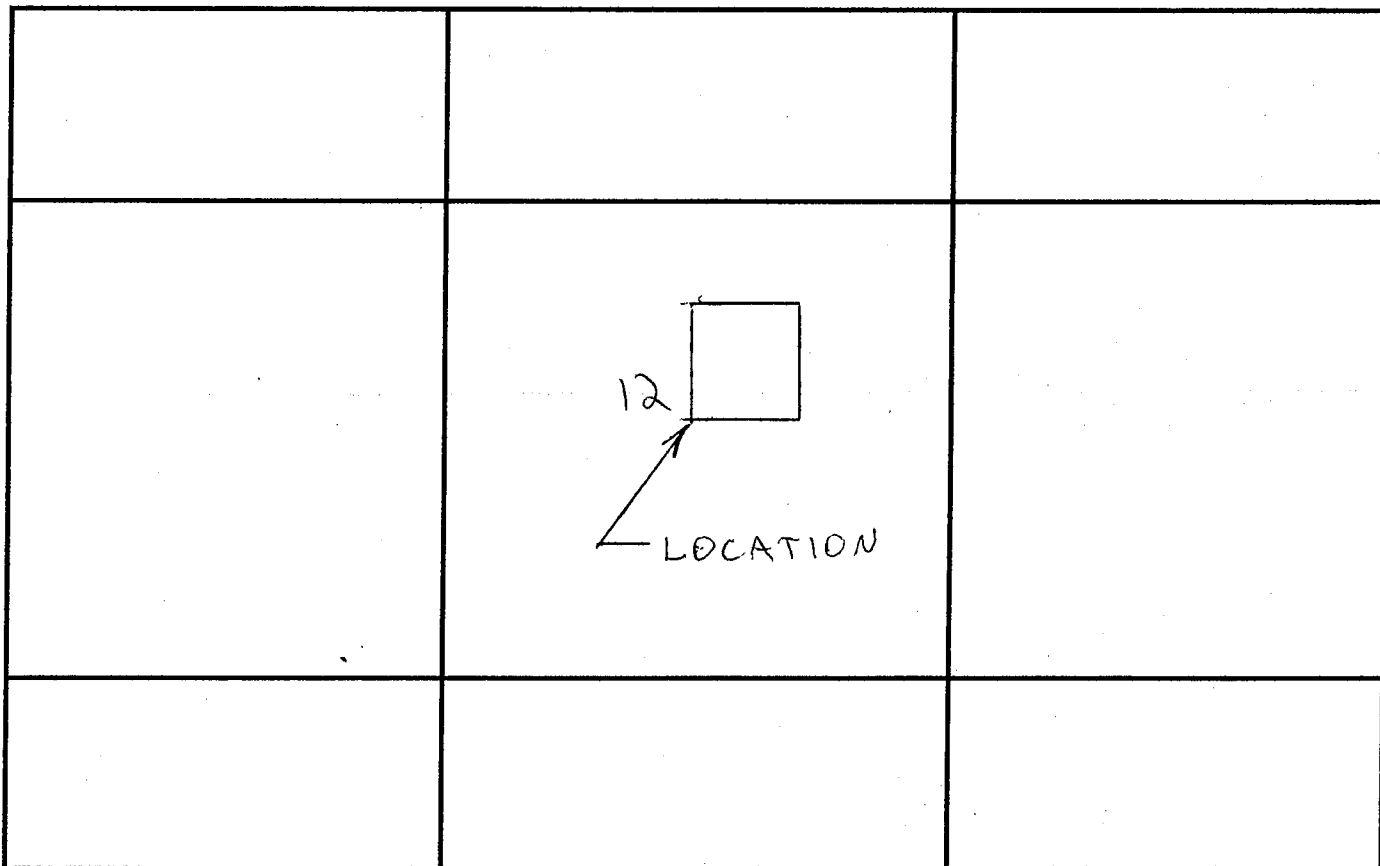
2012 FEB 24 P 3: 28

PHOENIX, AZ

CLAIM MAP



Lode ( ) Placer (✓)



Scale : 1" = \_\_\_\_\_

1. The above map depicts the Lost Pick #3 mining claim, which is located in the SW 1/4 NE 1/4 of Section(s) 12, Township 7 N, Range 4 W, Gila and Salt River Base and Meridian, MARICOPA County Arizona.

2. The type of corner and location monuments used are as follows: 2" x 4' PVC on steel posts.

3. The bearings and distances in degrees and feet between claim corners are as depicted on the map.

NOTE: DRAWING NOT TO SCALE

AMC414065

**LOCATION NOTICE FOR PLACER MINING CLAIM**

NOTICE IS HEREBY GIVEN that the Lost Pick #6 placer mining claim  
has been located by Ted & Sheila Bigelow P.O. Box 448  
Rickland, AZ. 86332

The general course of this claim is Square and it is situated in  
Maricopa County(ies), Arizona.

This claim is 1320 feet in length and 1320 feet in width. This claim runs from the  
location monument on which the location notice is posted approximately 1320 feet in a  
S direction to the S end line and 1320 feet in a W  
direction to the W end line. This claim is marked by four monuments, one at each corner of  
the claim.

The location monument on which this notice is posted is situated within Section 12,  
Township 7 N, Range 4 W, Gila Salt River Base and Meridian, Arizona. This claim  
encompasses portions of the following legal subdivision(s) if located by legal subdivision or the following  
quarter section(s), Section(s), Township(s), and Range(s): SE 1/4 NW 1/4 Sec. 12  
T7N R4W, Gila Salt River Base and Meridian, Arizona.

The locality of this claim with reference to some natural object or permanent monument and  
additional information (if any) concerning its locality are as follows: That 40 acres of  
which the N.W.C. is located 1320' S. & 1320' E of the  
N.W.C. of U.S.G.S. Sec. 12, T7N R4W, G.S.R.B.M., AZ.  
DATED AND POSTED on the ground this 28<sup>th</sup> day of Nov., 2011.

LOCATOR(s) 1 Bigelow  
Sheila Bigelow

BLM DATE STAMP:

|                                    |
|------------------------------------|
| PHOENIX, AZ                        |
| 2012 FEB 24 P 3:28                 |
| RECEIVED<br>B.L.M. AZ STATE OFFICE |

AMC414066



BLM DATE STAMP:

RECEIVED  
B.L.M. AZ STATE OFFICE

2012 FEB 24 P 3: 28

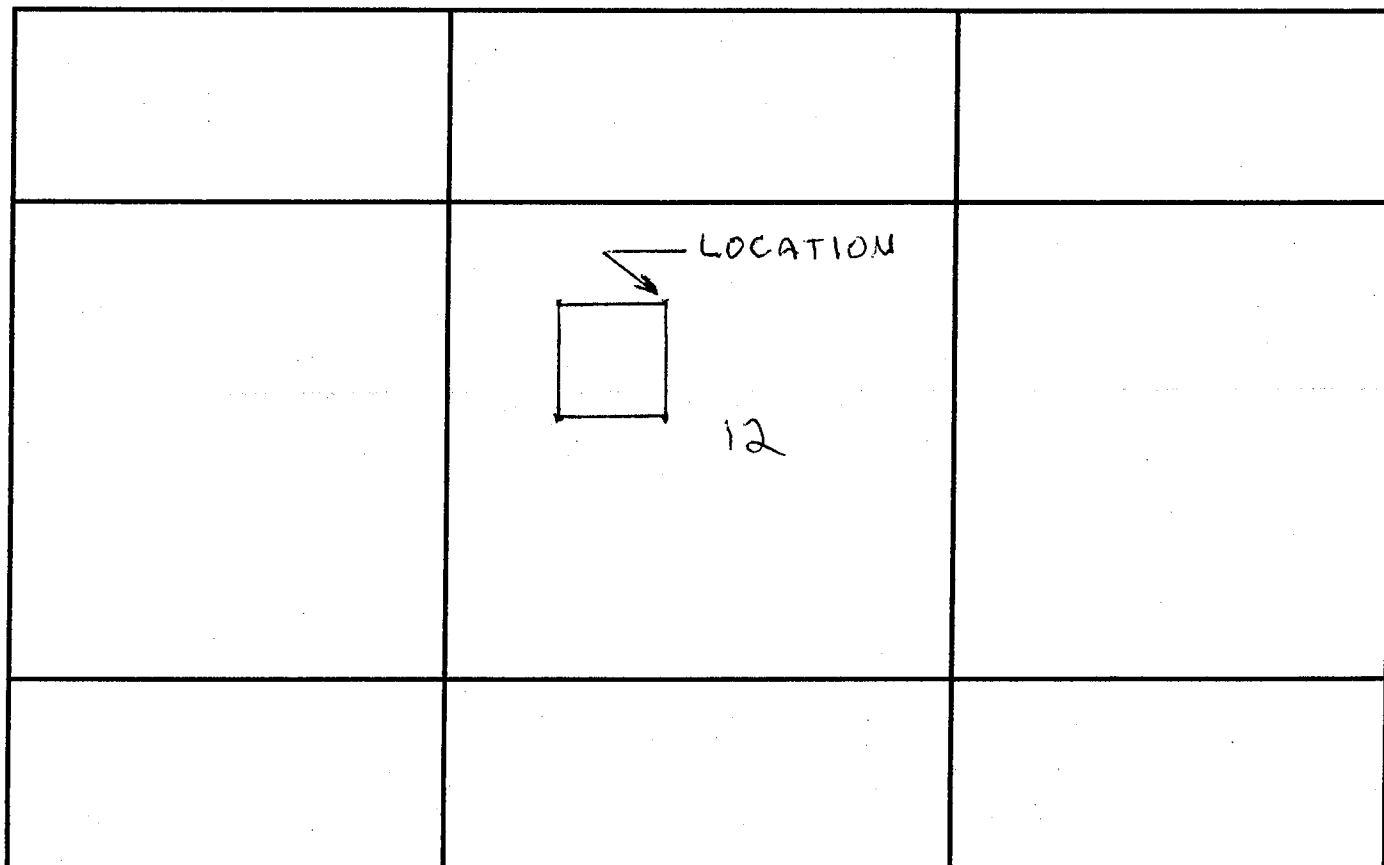
PHOENIX, AZ

CLAIM MAP



N

Lode ( ) Placer (✓)



Scale : 1" = \_\_\_\_\_

1. The above map depicts the Lost Pick #6 mining claim, which is located in the SE 1/4 NW 1/4 of Section(s) 12, Township 7 N, Range 4 W, Gila and Salt River Base and Meridian, Maricopa County Arizona.

2. The type of corner and location monuments used are as follows: 2" x 4' capped PVC on steel posts.

3. The bearings and distances in degrees and feet between claim corners are as depicted on the map.

NOTE: DRAWING NOT TO SCALE

AMC414066

**LOCATION NOTICE FOR PLACER MINING CLAIM**

NOTICE IS HEREBY GIVEN that the Boulder Gold # 1 placer mining claim has been located by Ted & Sheila Bigelow P.O. Box 448 Kirkland, AZ. 86332

The general course of this claim is N. Easterly and it is situated in Yavapai County(ies), Arizona.

This claim is 1357 feet in length and 1320 feet in width. This claim runs from the location monument on which the location notice is posted approximately 1357 feet in a N. Easterly direction to the N. end line and 1320 feet in a W direction to the W end line. This claim is marked by four monuments, one at each corner of the claim.

The location monument on which this notice is posted is situated within Section 22, Township 12 N, Range 3 W, Gila Salt River Base and Meridian, Arizona. This claim encompasses portions of the following legal subdivision(s) if located by legal subdivision or the following quarter section(s), Section(s), Township(s), and Range(s): NW 1/4 NE 1/4 + NE 1/4 NW 1/4 SEC. 22, T12N R3W, Gila Salt River Base and Meridian, Arizona.

The locality of this claim with reference to some natural object or permanent monument and additional information (if any) concerning its locality are as follows: That 40 acres of which the NEC is located approximately 1350' W. of the NEC. of VSGS. SEC. 22, T12N R3W, GSRB+M, AZ-

DATED AND POSTED on the ground this 29<sup>th</sup> day of Nov., 2011.

LOCATOR(s) 1 Bigelow

Sheila Bigelow

BLM DATE STAMP:

|                                    |
|------------------------------------|
| PHOENIX, AZ                        |
| 2012 FEB 24 P 3:28                 |
| RECEIVED<br>B.L.M. AZ STATE OFFICE |

AMC414067

BLM DATE STAMP:

RECEIVED  
B.L.M. AZ STATE OFFICE

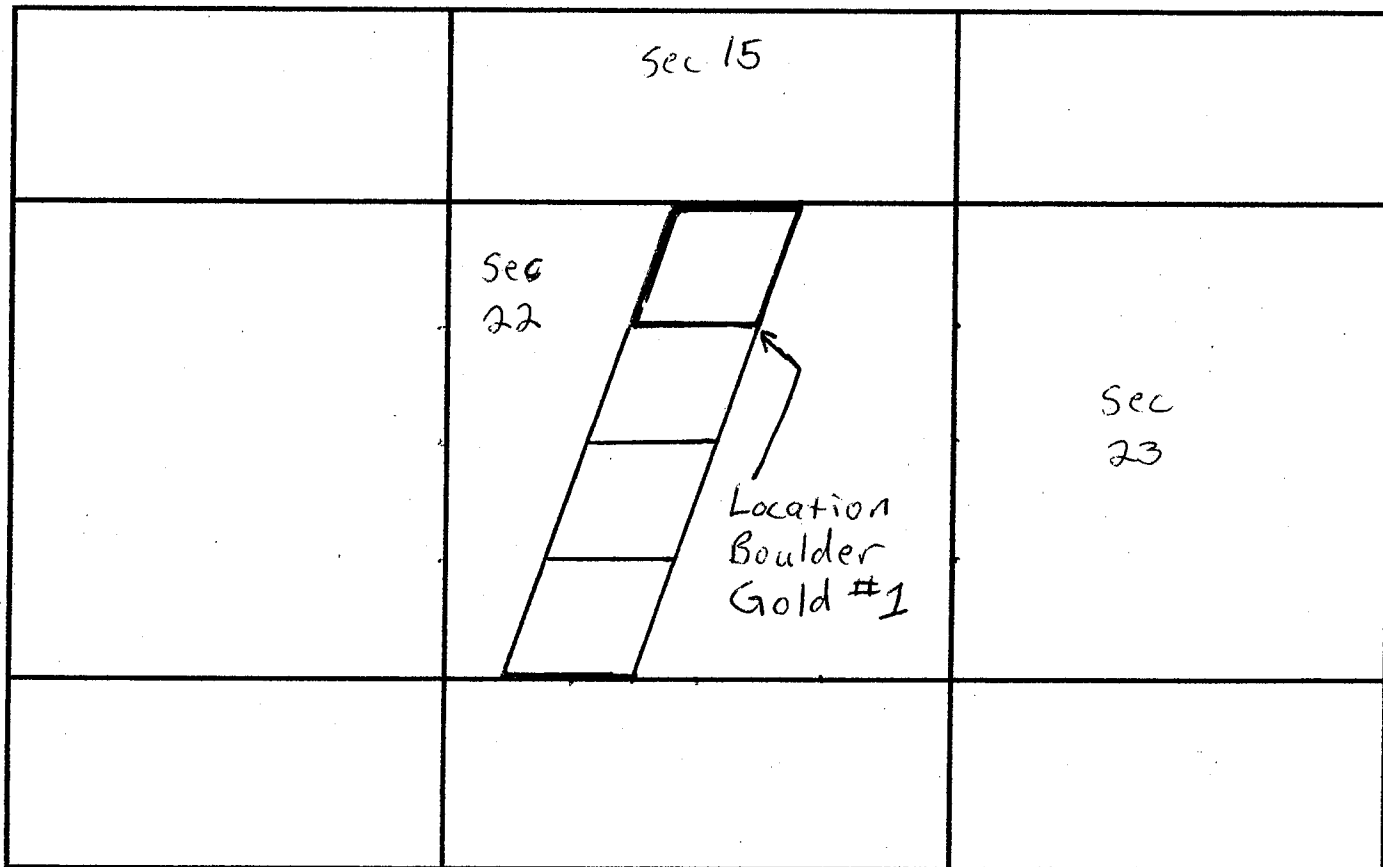
2012 FEB 24 P 3: 28

PHOENIX, AZ

CLAIM MAP



Lode ( ) Placer (X)



Scale : 1" = \_\_\_\_\_

1. The above map depicts the Boulder Gold #1 mining claim, which is located in the NW 1/4 NE 1/4 2 of Section(s) 22, Township 12 N, Range 3 W, Gila and Salt River Base and Meridian, Yavapai County Arizona.
2. The type of corner and location monuments used are as follows: 2" x 4'  
Capped PVC
3. The bearings and distances in degrees and feet between claim corners are as depicted on the map.

NOTE: DRAWING NOT TO SCALE

AMC414067

AMEND AMC 414068  
LOCATION NOTICE FOR PLACER MINING CLAIM

NOTICE IS HEREBY GIVEN that the Boulder Gold #2

\_\_\_\_\_ placer mining claim has been located by

Richard Rue and Richard Rue-Roman whose current mailing

address is PO. Box 27606 Tucson, Az

85726

BLM  
Date  
Stamp

RECEIVED  
BLM AZ STATE OFFICE  
2012 DEC 17 P 3:31  
PHOENIX, ARIZONA

The general course of this claim is NE to SW and it is situated in  
Yavapai County, Arizona.

This claim is 1320 feet in length and 1320 feet in width. This claim runs from the  
location monument on which this location notice is posted approximately 1320 feet in a S. Westerly  
direction to the S end line and 1320 feet in a W direction to the W end line.

This claim is marked by four monuments, one at each corner of the claim.

The location monument on which this notice is posted is situated within Section 22, Township  
12 N, Range 3 W, Gila Salt River Base and Meridian, Arizona. This claim encompasses  
portions of the following legal subdivision(s) if located by legal subdivision or the following quarter section (s),  
section (s), Township (s) and Range (s) SW 1/4 NE 1/4 SE 1/4 NW 1/4 SEC  
22, T12N R 3W, Gila Salt River Base and Meridian, Arizona.


The locality of this claim with reference to some natural object or permanent monument and additional  
information (if any) concerning its locality are as follows: That 40 acres of which the N.E.C  
is located approximately 1320 S + 1650 E of the N.E.C of USFS  
Sec 22, T12N R 3W, GSRB & M AZ

DATED AND POSTED on the ground this 29 day of NOV, 2011.

LOCATOR (s) Richard Rue Richard Rue-Roman

Form MCF102  
Revised July 2005

This form is available from the Arizona Department of Mines & Mineral Resources and may be reproduced.



KAREN TIBBS  
My Commission Expires  
May 4, 2014

Karen Tibbs  
12.17.12  
3:22PM

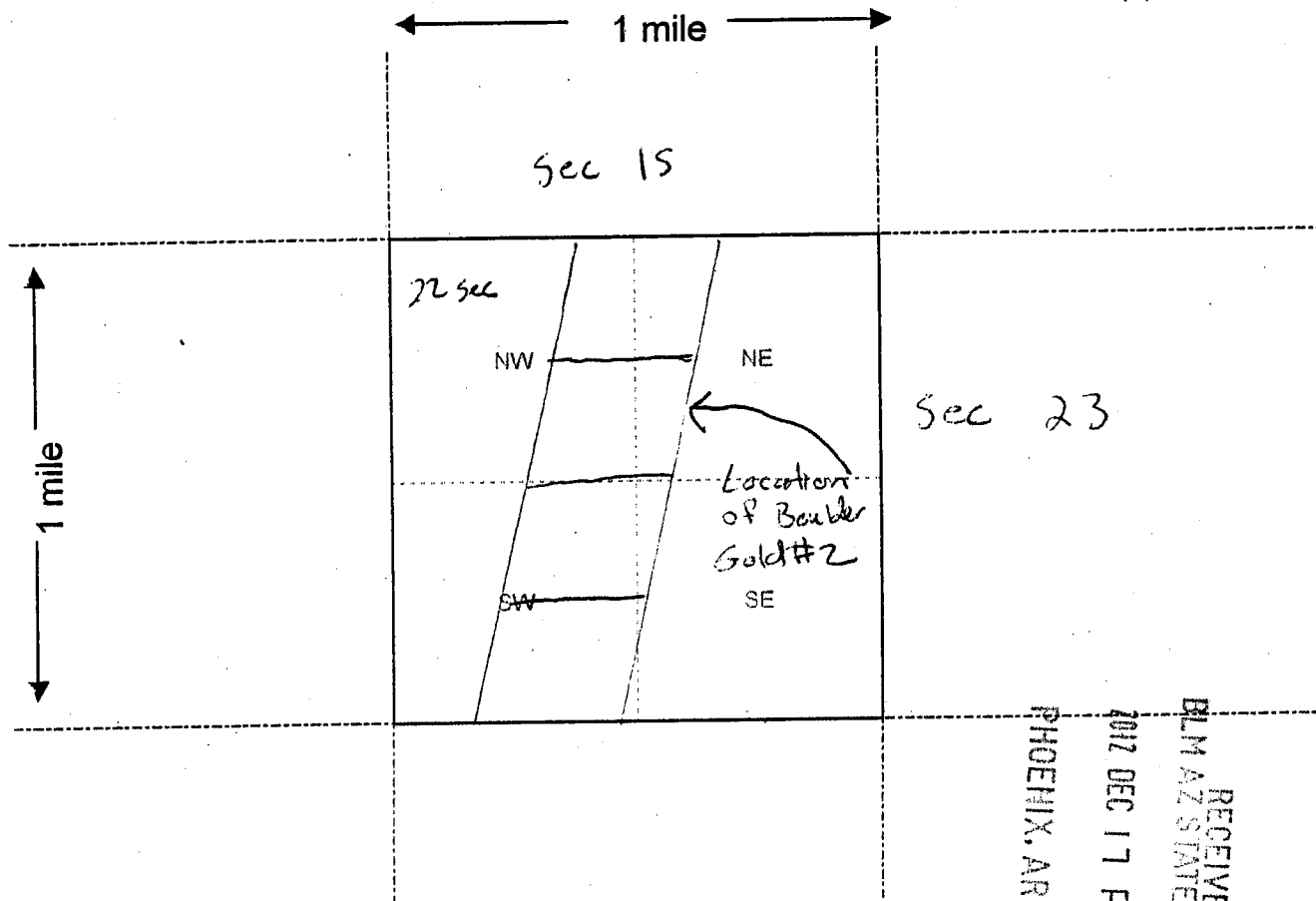
ENTERED IN COMPUTER  
RE 2.20.13

AMC 414068



# MINING CLAIM MAP

Lode ( ) Placer (X)



Scale: 1" = 2000 feet



PHOENIX, ARIZONA

2012 DEC 17 P 3: 15

RECEIVED  
BLM AZ STATE OFFICE

1. The above map depicts the Boulder Gold #2 mining claim, which is located in Section (s) 22  
SW 1/4 NE 1/4  
SE 1/4 NW 1/4, Township 12 N, Range 3 W, Gila and Salt River Base and Meridian,  
Yavapai County, Arizona.

2. The type of corner and location monuments used are as follows: 2" x 4' capped PVC

3. The bearings and distances in degrees and feet between claim corners are as depicted on the map.

Form MCF100a  
Revised July 2005

This form is available from the Arizona Department of Mines & Mineral Resources and may be reproduced.

**LOCATION NOTICE FOR PLACER MINING CLAIM**

NOTICE IS HEREBY GIVEN that the Boulder Gold #2 placer mining claim has been located by Ted + Sheila Bigelow PO Box 448 Kirkland, AZ. 86332

The general course of this claim is N.E. to S.W. and it is situated in

Yavapai

County(ies), Arizona.

This claim is 1,357 feet in length and 1,320 feet in width. This claim runs from the location monument on which the location notice is posted approximately 1357 feet in a S. westerly direction to the S. end line and 1320 feet in a W.

direction to the W. end line. This claim is marked by four monuments, one at each corner of the claim.

The location monument on which this notice is posted is situated within Section 22, Township 12 N, Range 3 W, Gila Salt River Base and Meridian, Arizona. This claim encompasses portions of the following legal subdivision(s) if located by legal subdivision or the following quarter section(s), Section(s), Township(s), and Range(s): SW $\frac{1}{4}$  NE $\frac{1}{4}$  + SE $\frac{1}{4}$  NW $\frac{1}{4}$  Sec. 22, T12N R3W, Gila Salt River Base and Meridian, Arizona.

The locality of this claim with reference to some natural object or permanent monument and additional information (if any) concerning its locality are as follows: That 40 acres of which the NEC is located approximately 1,320'S, + 1,650'E of the NEC of USGS. SEC 22, T12N R3W, GSRB&M, AZ.

DATED AND POSTED on the ground this 29<sup>th</sup> day of Nov., 20 11.

LOCATOR(s) 1 Bigelow

Sheila Bigelow

BLM DATE STAMP:

PHOENIX, AZ

2012 FEB 24 P 3: 28

RECEIVED  
B.L.M. AZ STATE OFFICE

AMC414068

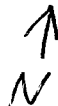
BLM DATE STAMP:

RECEIVED  
B.L.M. AZ STATE OFFICE

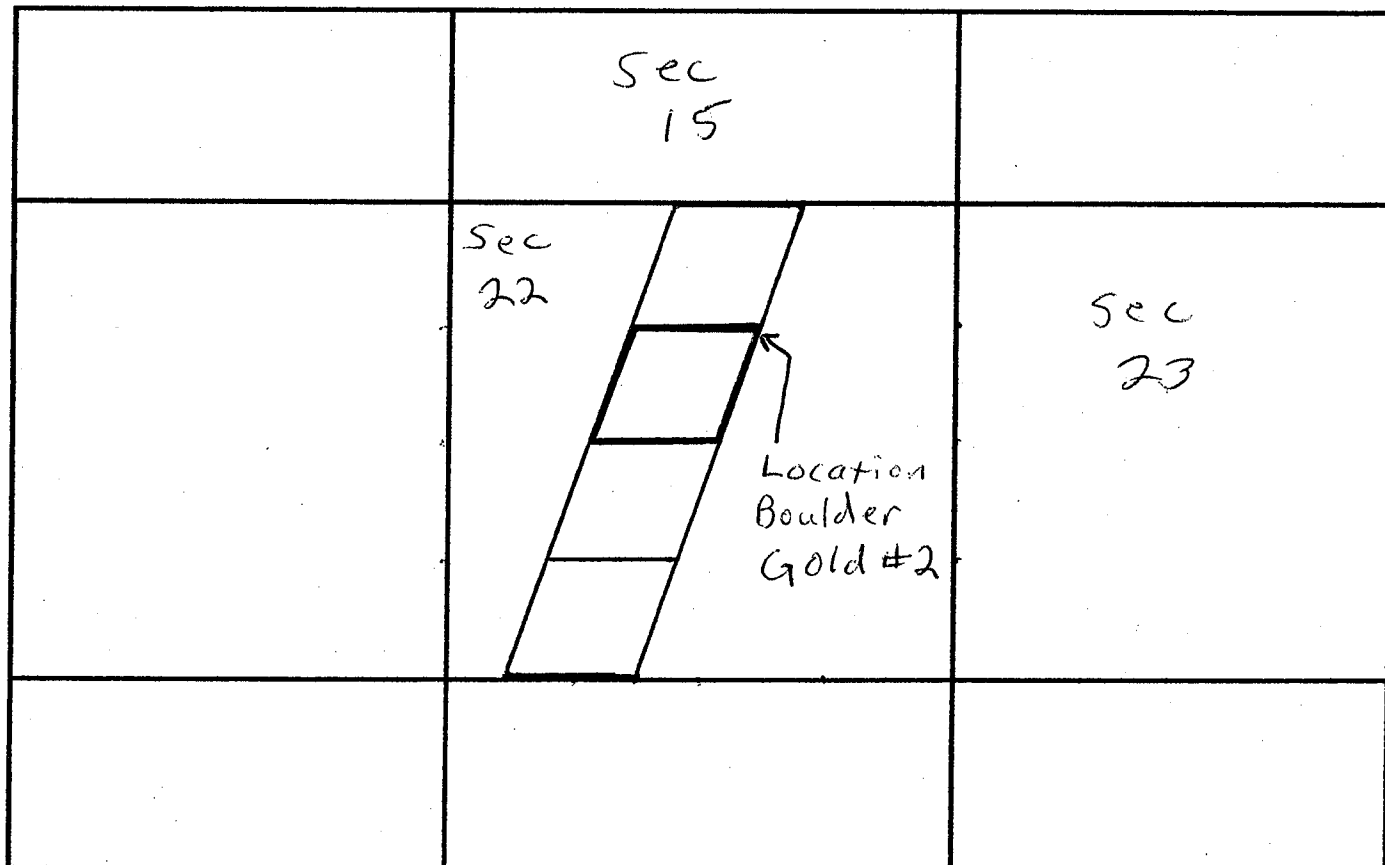
2012 FEB 24 P 3:28

PHOENIX, AZ

# CLAIM MAP



Lode ( ) Placer (X)



Scale : 1" = \_\_\_\_\_

1. The above map depicts the Boulder Gold #2 mining claim, which is located in the SW 1/4 NE 1/4 & SE 1/4 NW 1/4 of Section(s) 22, Township 12 N, Range 3 W, Gila and Salt River Base and Meridian, Yavapai County Arizona.

2. The type of corner and location monuments used are as follows: 2" x 4' capped PVC.

3. The bearings and distances in degrees and feet between claim corners are as depicted on the map.

(NOTE: DRAWING NOT TO SCALE)

AMC414068

**LOCATION NOTICE FOR PLACER MINING CLAIM**

NOTICE IS HEREBY GIVEN that the Boulder Gold #3 placer mining claim has been located by Ted Bigelow & Sheila Bigelow

P.O. Box 448 P.O. Box 448

Kirkland, AZ 86332 Kirkland, AZ 86332

The general course of this claim is Northeasterly and it is situated in

Yavapai County(ies), Arizona.

This claim is 1357 feet in length and 1320 feet in width. This claim runs from the location monument on which the location notice is posted approximately 1357 feet in a Northeasterly direction to the North end line and 1320 feet in a West direction to the West end line. This claim is marked by four monuments, one at each corner of the claim.

The location monument on which this notice is posted is situated within Section 22, Township 12 N, Range 3 W, Gila Salt River Base and Meridian, Arizona. This claim encompasses portions of the following legal subdivision(s) if located by legal subdivision or the following quarter section(s), Section(s), Township(s), and Range(s): NW 1/4 SE 1/4 & NE 1/4 SW 1/4  
Sec 22 T12N R3W, Gila Salt River Base and Meridian, Arizona.

The locality of this claim with reference to some natural object or permanent monument and additional information (if any) concerning its locality are as follows: That 40 acres of which the NEC is located approximately 2640' S, & 2580' W of the E. 1/2 DSGS SEC. 22, T12N R3W, GSRB & M, AZ.

DATED AND POSTED on the ground this 29<sup>th</sup> day of Nov., 20 11.

LOCATOR(s)

T Bigelow  
Sheila Bigelow

BLM DATE STAMP:

RECEIVED  
B.L.M. AZ STATE OFFICE  
2012 FEB 24 P 3:28  
PHOENIX, AZ

AMC414069




BLM DATE STAMP:

RECEIVED  
B.L.M. AZ STATE OFFICE

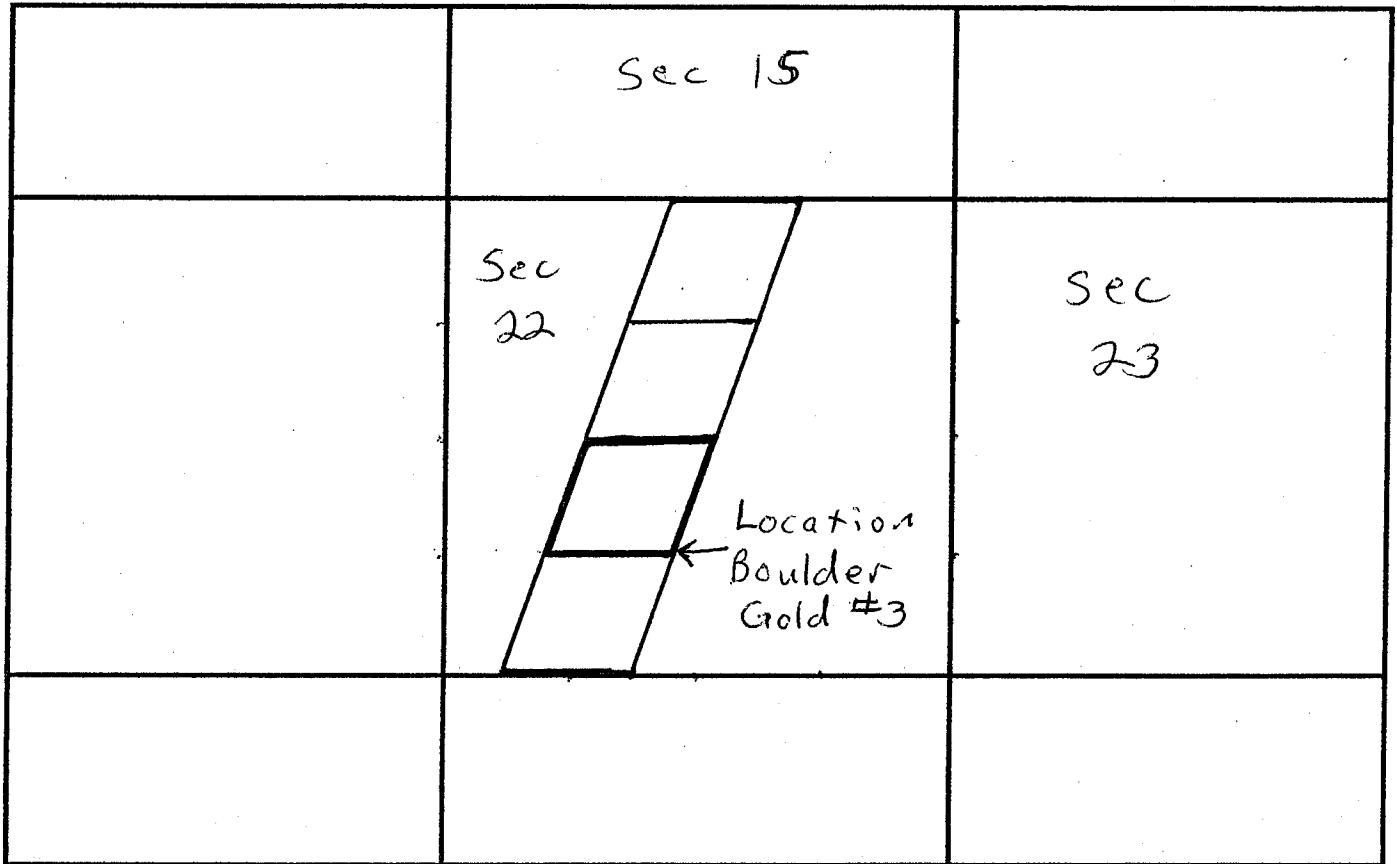
2012 FEB 24 P 3: 29

PHOENIX, AZ

CLAIM MAP



Lode ( ) Placer (X)



Scale : 1" = \_\_\_\_\_

1. The above map depicts the Boulder Gold #3 mining claim, which is located in the NW 1/4 SE 1/4 of Section(s) 22, Township 12 N, Range 3 W, Gila and Salt River Base and Meridian, Yavapai County Arizona.
2. The type of corner and location monuments used are as follows: 2" x 4' capped PVC.
3. The bearings and distances in degrees and feet between claim corners are as depicted on the map.

NOTE: DRAWING NOT TO SCALE

AMC414069

**LOCATION NOTICE FOR PLACER MINING CLAIM**

NOTICE IS HEREBY GIVEN that the Boulder Gold #4 placer mining claim has been located by Ted & Sheila Bigelow P.O. Box 448  
Nickland, AZ. 86332

The general course of this claim is NE to SW and it is situated in  
Yavapai County(ies), Arizona.

This claim is 1357 feet in length and 1320 feet in width. This claim runs from the location monument on which the location notice is posted approximately 1357 feet in a SWesterly direction to the S end line and 1320 feet in a W direction to the W end line. This claim is marked by four monuments, one at each corner of the claim.

The location monument on which this notice is posted is situated within Section 22, Township 12 N, Range 3 W, Gila Salt River Base and Meridian, Arizona. This claim encompasses portions of the following legal subdivision(s) if located by legal subdivision or the following quarter section(s), Section(s), Township(s), and Range(s): SE 1/4 SW 1/4 & SW 1/4 SW 1/4 Sec. 22, T12N R3W, Gila Salt River Base and Meridian, Arizona.

The locality of this claim with reference to some natural object or permanent monument and additional information (if any) concerning its locality are as follows: That 40 acres of which the NEC is located approximately 1320' N. & 3180' W. of the SEC. of USGS. Sec. 22, T12N R3W, GSR B & M, AZ.

DATED AND POSTED on the ground this 29<sup>th</sup> day of Nov., 20 11.

LOCATOR(s) 1 Bigelow

Sheila Bigelow

BLM DATE STAMP:

RECEIVED  
B.L.M. AZ STATE OFFICE  
2012 FEB 24 P 3:29  
PHOENIX, AZ

AMC414070

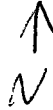
BLM DATE STAMP:

RECEIVED  
B.L.M. AZ STATE OFFICE

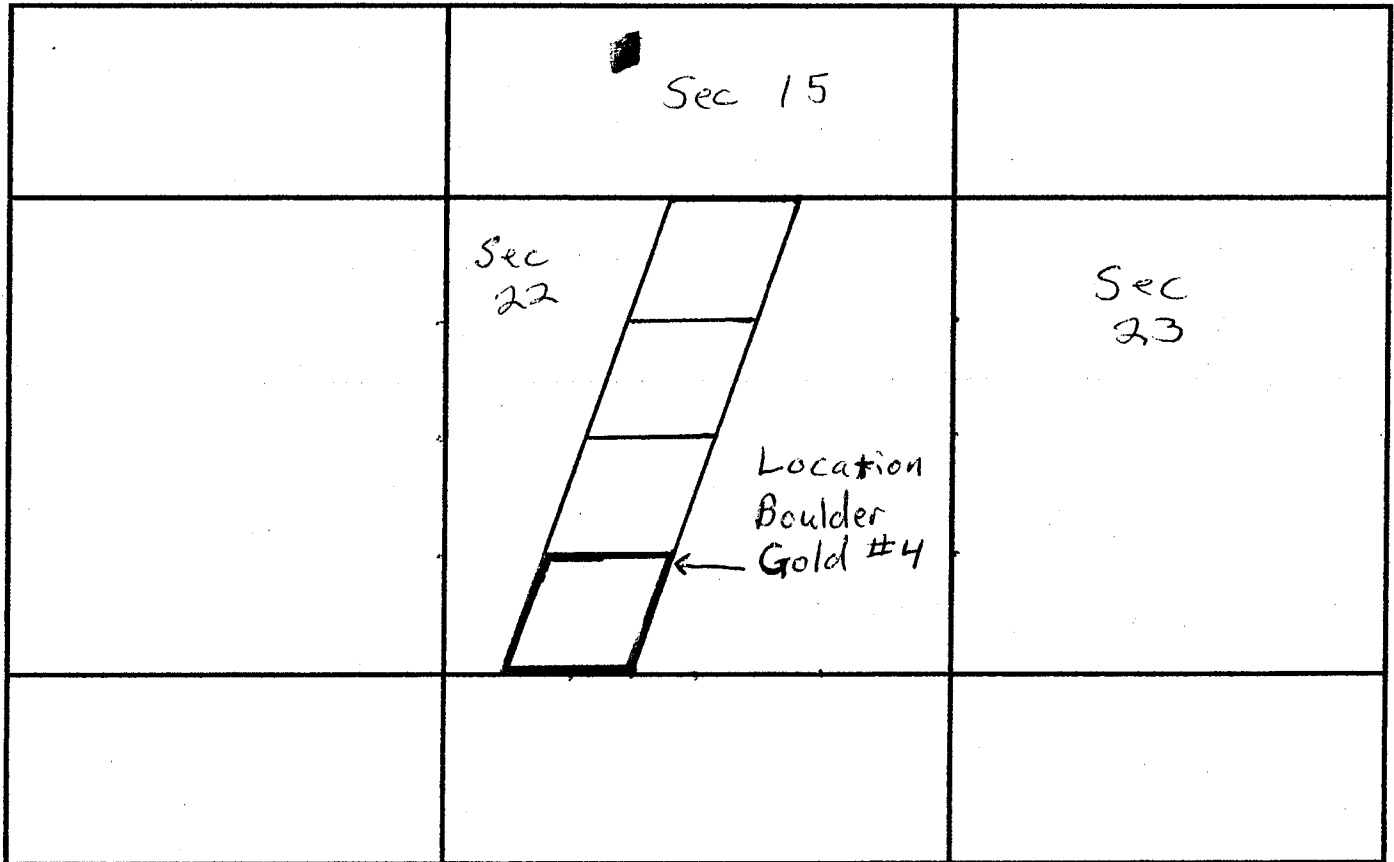
2012 FEB 24 P 3: 29

PHOENIX, AZ

CLAIM MAP



Lode ( ) Placer (X)



Scale : 1" = \_\_\_\_\_

1. The above map depicts the Boulder Gold #4 mining claim, which is located in the SE 1/4 SW 1/4 SW 1/4 SW 1/4 of Section(s) 22, Township 12 N, Range 3 W, Gila and Salt River Base and Meridian, Yavapai County Arizona.
2. The type of corner and location monuments used are as follows: 2" x 4'  
Capped PVC
3. The bearings and distances in degrees and feet between claim corners are as depicted on the map.

NOTE: DRAWING NOT TO SCALE

AMC414070

RUN TIME: 09:28 AM

Adm State: AZ

UNITED STATES DEPARTMENT OF INTERIOR  
BUREAU OF LAND MANAGEMENT  
GEOGRAPHIC REPORT WITH LAND  
Sorted by Meridian Township Range

RUN DATE: 02/27/2012

Page 1 of 1

Serial Number: AZA 035151

Total Case Acres: 1.000

| <u>Casetype</u> | <u>Case Disp</u> |    |       |       | <u>Sect</u> | <u>Sur Typ</u> | <u>Sur Num</u> | <u>Suff</u> | <u>Subdivision</u> | <u>Act Pend</u> |
|-----------------|------------------|----|-------|-------|-------------|----------------|----------------|-------------|--------------------|-----------------|
| 293200          | PENDING          | 14 | 0070N | 0040W | 012         | FF             |                |             | PORTION OF;        |                 |



RUN TIME: 09:28 AM

DEPARTMENT OF INTERIOR  
BUREAU OF LAND MANAGEMENT

RUN DATE: 02/27/2012  
Page 1 of 1

Input Parameters for Geographic Report with Land

System Id = CR

Admin State = AZ

Geo State = AZ

Casetype Begins With

Case Disp Txt = AUTHORIZED, CANCELLED, EXPIRED, PENDING, REJECTED, RELINQUISHED, WITHDRAWN

Mer Twp Rng =

Section =

Mtrs = 14 0070N 0040W 012, 14 0070N 0040W 999, 14 0120N 0030W 022, 14 0120N 0030W 999

Commodity =

Commodity Txt =


Pending Org =

Pend Org Decode =

Total Rows Returned: 1

NO WARRANTY IS MADE BY BLM FOR USE OF THE DATA  
FOR PURPOSES NOT INTENDED BY BLM

YAVAPAI COUNTY  
HASSAYAMPA FIELD OFFICE

$$\begin{array}{c} T \ 12\frac{1}{2}N \\ | \\ R \ 3W \quad | \quad R \ 2W \end{array}$$
STATUS OF PUBLIC DOMAIN  
LAND AND MINERAL TITLES[illegible]

FOR ORDERS AFFECTING DISPOSAL OR USE OF  
UNIDENTIFIED LANDS WITHDRAWN FOR CLASSIFICATION,  
MINERALS, WATER AND/OR OTHER PUBLIC PURPOSES,  
REFER TO INDEX OF MISCELLANEOUS DOCUMENTS.

MDS 262 NE  
263 NW  
264 SW

AR 034626 R/W Telephone-Telegraph Line 10'  
Sec 30: Lot 4, E1/2SW1/4

Lat 34°19'52"N  
Long 112°31'00"W

SCALE in chains

**WARNING STATEMENT**  
This plot is the Bureau's Record of Title, and should be used only as a graphic display of the township survey data. Records hereon do not reflect title changes which may have been effected by lateral movements of rivers or other bodies of water. Refer to the cadastral surveys for official survey information.

|            |      |         |
|------------|------|---------|
| CURRENT TO | NW   | GSR Mer |
| 11-18-2011 | ACAD | T 12 N  |
|            |      | R 3 W   |

MARICOPA 013 YAVAPAI 025 MARICOPA/YAVAPAI COUNTY

[illegible]

FOR ORDERS AFFECTING DISPOSAL OR USE OF  
UNIDENTIFIED LANDS WITHDRAWN FOR CLASSIFICATION,  
MINERALS, WATER AND/OR OTHER PUBLIC PURPOSES,  
REFER TO INDEX OF MISCELLANEOUS DOCUMENTS.

DIST NO 2

LANDS PATENTED UNDER SMALL TRACT ACT ARE NOW -  
SUBJECT TO MINERAL LEASING ACT

A 2889 Recl Stips

AMC 286462 Rec Stips  
Sec 33 : M&B

O 195 Opens to ME Subj to Slips  
Sec 20 : W1/2SW1/4SW1/4

SO 3/12/1948 Opens to ME Subj to Stips  
Sec 33 : NE1/4NE1/4SE1/4, Those Portions of  
NW1/4NE1/4SE1/4 of Hwy R/W of  
5/14/1918

MDS 280 SW  
281 SE

Lat 33°53'46"N  
Long 112°36'59"W

SCALE in chains

**WARNING STATEMENT**  
This plot is the Bureau's Record of Title, and should be used only as a graphic display of the township survey data. Records hereon do not reflect title changes which may have been affected by lateral movements of rivers or other bodies of water. Refer to the cadastral surveys for official survey information.

|            |    |                |
|------------|----|----------------|
| CURRENT TO | BB | T 7 M<br>P 4 W |
| 2-20-2003  | PV |                |